

# **Roads Transport (General) Act 2005**

## **4.6 Metre High Vehicle Route Notice 2008 under Part 2 of the Road Transport (Mass, Loading and Access) Regulation 2005**

I, Les Wielinga, Chief Executive of the Roads and Traffic Authority, pursuant to Clause 10 of Schedule 2 to the *Road Transport (Vehicle Registration) Regulation 2007*, and Divisions 3 of Part 2 of the *Road Transport (Mass, Loading and Access) Regulation 2005*, do, by this Notice exempt vehicles that are described in Part 2 of the Schedule to this Notice from the dimensions relating to height, as specified in the Schedule to this Notice, set out in Clause 77 (1) of Schedule 2 to the *Road Transport (Vehicle Registration) Regulation 2007*, and clause 2 of Schedule 2 to the *Road Transport (Mass, Loading and Access) Regulation 2005* while on the areas or routes specified in Part 3 of the Schedule to this Notice; and subject to the conditions and requirements set out in the Schedule.

**Les Wielinga**  
**Chief Executive**  
**Roads and Traffic Authority**

---

### **SCHEDULE** **PART 1 — PRELIMINARY**

#### **1.1 Citation**

This Notice may be cited as the *4.6 Metre High Vehicle Route Notice 2008*.

#### **1.2 Commencement**

This Notice takes effect on 1 January 2008.

#### **1.3 Effect**

This Notice remains in force until 31 December 2012 unless it is amended or repealed earlier.

#### **1.4 Repeal**

This Notice repeals the 4.6 Metre High Vehicle Notice 2004.

#### **1.5 Interpretation**

Unless stated otherwise, words and expressions used in this Notice have the same meaning as those defined in Appendix 1. A diagram appearing in this Notice is illustrative only.

## **1.6 Application**

### **PART 2 — VEHICLE CLASSES**

For the purposes of this Notice the following classes of vehicles are specified.

#### **2.1 Class 1 vehicles**

- a) a special purpose vehicle that exceeds 4.3 metres, but does not exceed 4.6 metres, in height;
- b) a vehicle or combination (including a low loader or load platform combination) that is specially designed for the carriage of a large indivisible item, or is carrying a large indivisible item, that together with any load, exceeds 4.3 metres but does not exceed 4.6 metres in height;

#### **2.2 Class 2 vehicles**

- a) a combination carrying vehicles on more than one deck that together with any load, exceeds 4.3 metres but does not exceed 4.6 metres in height;
- b) a single motor vehicle, or a combination, that exceeds 4.3 metres but does not exceed 4.6 metres in height and is built to carry cattle, sheep, pigs or horses.

#### **2.3 Class 3 vehicles**

- a) a single motor vehicle, or a combination, that, together with its load exceeds 4.3 metres but does not exceed 4.6 metres in height and is carrying wool, hay bales or other primary produce;
- b) a single motor vehicle carrying vehicles on more than one deck that, together with its load exceeds 4.3 metres but does not exceed 4.6 metres in height.
- c) a single motor vehicle, or a combination, that is constructed to exceed 4.3 metres in height, but does not exceed 4.6 metres in height and is carrying freight, other than cattle, sheep, pigs, horses, wool, hay bales, or other primary produce.
- d) a single motor vehicle, or a combination, that together with any load exceeds 4.3 metres in height, but does not exceed 4.6 metres in height.
- e) A single motor vehicle or combination carrying a freight container that together with its load exceeds 4.3 metres in height, but does not exceed 4.6 metres in height.

### **PART 3 — VEHICLE ACCESS**

#### **3.1 On and west of the Newell Highway**

The vehicles described in Part 2 of this Notice may be stood or driven on the Newell Highway and any road west of the Newell Highway if they comply with the General Requirements specified in Part 4 and the Special Requirements specified in Part 5 of this Notice.

### **3.2 Approved 4.6m high routes east of the Newell Highway**

The vehicles described in Part 2 of this Notice (except vehicles described by Clause 2.3 (d)) may be stood or driven on the roads specified in Appendix 2 if they comply with Part 4 and the relevant sections of Part 5 of this Notice.

**Note:**

For the 'Special Requirements' relating to construction, loading and equipment, refer to Clause 5.1 (general freight); 5.2 (stock crates); Clause 5.3 (car carriers); 5.4 (hay bales); 5.5 (wool bales); 5.6 (freight containers).

### **3.3 B-doubles travelling on 4.6m high routes**

A B-double that exceeds 4.3 metres but does not exceed 4.6 metres in height may be stood or driven in those areas and on roads permitted in this Notice if:

- a) it is also permitted to do so by the *General B-Doubles Notice 2005*; and
- b) any relevant conditions set out in the *General B-Doubles Notice 2005*, are complied with.

**Note:**

This means the road must be approved for both 4.6m high and B-Double travel.

### **3.4 Road Trains travelling on 4.6m high routes**

A Road Train that exceeds 4.3 metres but does not exceed 4.6 metres in height may be stood or driven in those areas and on roads permitted in this Notice if:

- a) it is also permitted to do so by the *General Notice for the Operation of Road Trains 2005*; and
- b) any relevant conditions set out in the *General Notice for the Operation of Road Trains 2005*, are complied with.

**Note:**

This means the road must be approved for both 4.6m high and Road Train travel.

### **3.5 Car Carriers travelling on 4.6m high routes**

A Car Carrier that exceeds 4.3 metres but does not exceed 4.6 metres in height may be stood or driven in those areas and on roads permitted in this Notice if:

- a) it also permitted to do so by the *Restricted Access Vehicle (Car Carrier) Exemption Notice 2005*.
- b) any relevant conditions set out in the *Restricted Access Vehicle (Car Carrier) Exemption Notice 2005*, are complied with

**Note:**

This means the road must be approved for both 4.6m high and Car Carrier travel.

## PART 4 — GENERAL REQUIREMENTS

### 4.1 Direction of travel

Travel is permitted in both directions on all roads approved for travel under this Notice except where stated in Appendix 1, or where one way traffic only is permitted.

### 4.2 Copy of Notice must be carried

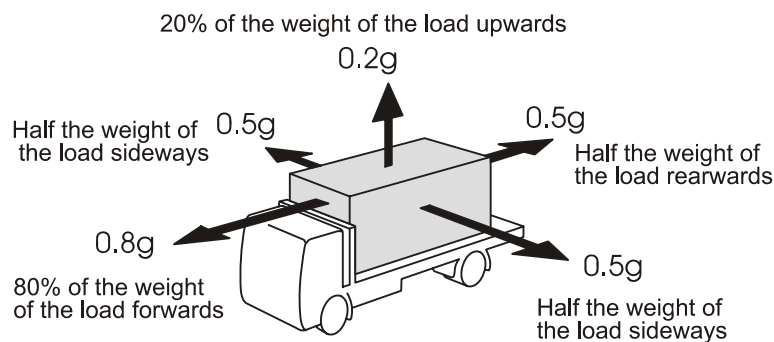
No person shall stand or drive on roads and road related areas, a vehicle to which this Notice applies, unless a copy of this Notice, is carried in the driving compartment and produced to a police officer or an authorised officer if requested to do so.

### 4.3 Load security

The load must be secured in accordance with the requirements of the *Road Transport (Mass, Loading and Access) Regulation 2005*. Therefore a load restraint system must be used which is capable of withstanding the forces which result if the laden vehicle were subjected to each of the following separately:

- a) 0.8g deceleration in a forward direction;
- b) 0.5g deceleration in a rearward direction;
- c) 0.5g acceleration in either lateral direction; and
- d) 0.2g acceleration in either from the load in a vertical direction:

where “g” (the acceleration due to gravity) is equal 9.81 metres/second/second (Refer Diagram 4.1).



**Diagram 4.1**

**Note:**

For additional guidance on load restraint refer to the National Road Transport Commission (NRTC)/National Transport Commission (NTC) *Load Restraint Guide, Second Edition, 2004*. Copies of the guide can be obtained from the Roads and Traffic Authority.

## PART 5 — SPECIAL REQUIREMENTS

### 5.1 Vehicles constructed to 4.6m carrying general freight (i.e. freight other than vehicles, livestock, or primary produce)

A vehicle, or vehicle combination, that is constructed to exceed 4.3 metres in height, but does not exceed 4.6 metres in height and is carrying freight, other than cattle, sheep, pigs, wool, hay bales, or other primary produce, must:

- a) have —
  - (i) a maximum deck height of 1.2 metres over at least 50% of its deck length;
  - (ii) air suspension on trailers; and
- and
- b) be operated at 10% less than the gross mass limit applicable to the vehicle or combination.

### 5.2 Multi-deck stock crates

Livestock must not be carried in an upper deck of a multi-deck stock crate unless any lower deck of the stock crate is fully laden.

### 5.3 Car carriers

Car-carriers operating under this Notice must comply with the following requirements.

- a) Car-carriers must not carry a load other than motor vehicles, trailers, and caravans.
- b) The overall height limit of vehicles is a laden height of 4.6 metres maximum.
- c) With the exception of cab/chassis, all vehicles carried as loading must be carried directly on decking fixed to the base vehicle structure and not carried on other vehicles being carried as loading by the base vehicle.
- d) No vehicle can be carried on an upper deck unless all decks below it, except the well deck, are fully occupied, except under the following circumstances:
  - (i) where the rear of the upper deck of the car carrier can be lowered, vehicles that cannot fit in the lower deck may be transported on the lowered section of the upper deck if the rest of the lower deck of the car carrier is full (refer Figure 5.1);


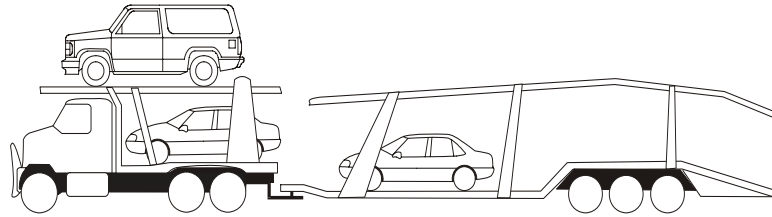


Figure 5.1

- (ii) a vehicle may be carried on the upper deck forward of the lowered upper deck if there is a vehicle in the space under it, or the vehicle is above the cabin of the car carrier (refer Figure 5.2). If the vehicle can fit into the lower deck, it must be carried on the lower deck.



**Figure 5.2**

- e) Where a mix of vehicles is carried and there is a difference in the mass of individual vehicles the total mass of the vehicles on the upper deck shall not exceed the total mass of the vehicles on the lower deck.
- f) For all vehicles, except cab/chassis:
  - (i) a secure and substantial part of the structure of each end of each vehicle carried must be lashed to the structure of the car carrier;
  - (ii) where wheel lashings are relied upon to meet this requirement at least one wheel on each side of each vehicle, must be secured to the car carrier.
- g) For cab/chassis:
  - (i) at least one end of each vehicle's chassis frame must be lashed to the structure of the car carrier;
  - (ii) the other end may be secured to the chassis frame of another cab/chassis if both ends of the lower cab/chassis are lashed to the structure of the car carrier.
- h) Except for cab/chassis as above, the securing of one vehicle to another vehicle being carried on the same carrier, is not permitted.

## **5.4 Hay bales**

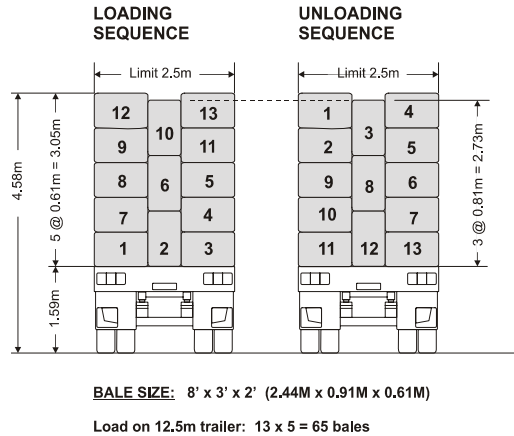
A vehicle, or vehicle combination that exceeds 4.3 metres in height, but does not exceed 4.6 metres in height that is transporting Hay bales must comply with the load restraint requirements listed in either section 5.4.1 or 5.4.2.

### **5.4.1 Conventional Hay Bale Load Restraint**

- a) For hay bales 1.5 metres (or more) long, each group of bales laid transversely must be secured to the vehicle structure by webbing and webbing winches;
- b) For hay bales less than 1.5 metres long laid transversely, at least every second group of bales and both end bale groups must be secured by webbing and webbing winches, and a cap tarpaulin must cover and secure the top of the entire load;
- c) Gates must be provided at each end of the load and held upright by diagonal chains, or equivalent means, attached to the tie rails. (Ropes will not provide sufficient restraint for this purpose)
- d) Angle or edge protectors must be placed between the webbing straps and the bales.

**Note:**

For hay bales 1.5 metres (or more) long, the following loading and unloading pattern and sequence should be followed to prevent accidents when loading and unloading the vehicle.



**Figure 5.3**

### 5.4.2 Certified Load Restraint System

A certified load restraint system compliant with the performance standards outlined in Section F of the *Load Restraint Guide: Guidelines and performance standards for the safe carriage of loads on road vehicles, Second Edition* and certified in accordance with Section I of the *Load Restraint Guide: Guidelines and performance standards for the safe carriage of loads on road vehicles, Second Edition 2004*.

A copy of the certification, including all relevant reports and diagrams must be carried in the vehicle at all times when operated at a height exceeding 4.3 metres and must be presented to an authorised officer when requested.

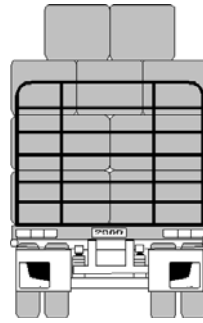
### 5.5 Wool bales

Wool bales carried under this Notice must comply with the following loading pattern.

(a) Loading Pattern

- (i) The first tier comprises two rows of bales placed on their flat with heads together and butts facing outwards. Bales shall be loaded so that no seam of any bale projects beyond the outermost limit of the tray of the vehicle (See Fig 5.4 Loading Pattern)
- (ii) The second tier is placed on top of the first tier in the same pattern.
- (iii) The third tier comprises three rows of bales placed on their flat with their ends facing to the front and back of the vehicle.
- (iv) The fourth tier comprises no more than two rows of binding bales placed on their flat, with at least one row facing to the front and back of the vehicle.

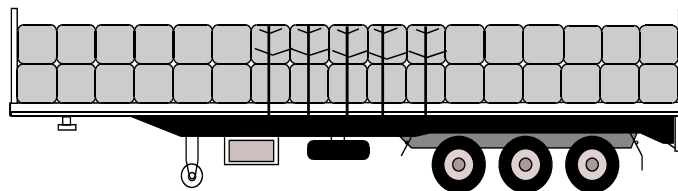
(v) If the fourth tier comprises only one row of bales, it should be placed along the centre of the vehicle, with the ends of all bales facing the same direction, either outwards or to the front and back of the vehicle.



**Fig 5.4**

(b) Restraining the load laterally

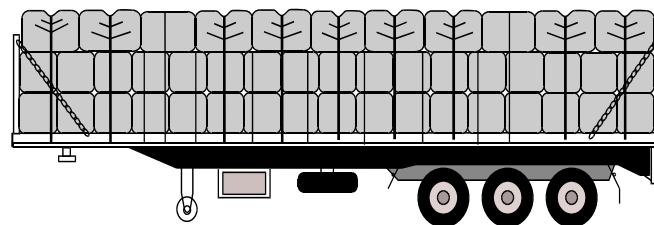
(i) The outward spread of the lower bales along the sides of the vehicle must be minimised by using separate lashings to restrain the centre of the lower two rows of bales (See Fig 5.5).



**Fig 5.5**

(ii) lashings (minimum standard 12 mm synthetic ropes) must be tied over the five centre bales.


(iii) After the third row of bales is added, webbing lashings each of a minimum rated capacity of 2 tonnes must be applied at each bale along the length of the vehicle (See Fig 5.6). Ropes alone are not strong enough for this application. Two webbing lashings must be replaced by rope where there are no suitable winch positions, except for the end two lashings, provided that the two lashings are not side by side.



**Fig 5.6**

(iv) Where a fourth row of two bales is added to the already restrained bottom three rows, it must be restrained by a suitable cap tarpaulin but still having ropes on the front and rear end bales (See Fig 5.7). If a cap tarpaulin is not utilised, ropes or webbing lashings should be applied at each bale along the length of the load.





**Fig 5.7**

- (c) Restraining the load forwards and rearwards
  - (i) Forward and rearward movement of the load must be restrained by tie-down lashings, with additional restraint from strong head and tail gates.
  - (ii) Diagonal chains of 2 tonnes minimum rated capacity must be attached to the top of these gates and onto the vehicle tie rail supports to provide additional restraint (See Fig 5.7).

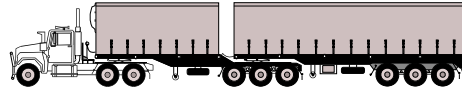
## **5.6 Freight containers**

- (a) Freight containers must not be carried under this Notice unless securely fastened to the carrying vehicle by twist locks.
- (b) Clause 5.6(a) applies whether a container is laden or unladen, and whether certified for marine use or not.

## APPENDIX 1 – DEFINITIONS

**‘authorised officer’** means a person employed by the RTA as an enforcement officer;

**‘B-double’** means a motor vehicle combination consisting of a prime mover towing two semi-trailers;

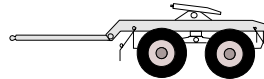


**Typical B-double**

**‘cab/chassis’** means an incomplete motor lorry without a body or turntable;

**‘combination’** means a motor vehicle connected to one or more trailers;

**‘converter dolly’** means a trailer with one axle group or single axle and a fifth wheel coupling designed to convert a semi-trailer into a dog trailer;



**Typical converter dolly**

**‘fifth wheel coupling’** means a device, other than the upper rotating element and the kingpin (which are parts of a semi-trailer), used with a prime mover, semi-trailer or a converter dolly to permit quick coupling and uncoupling and to provide for articulation;

**‘freight container’** means a box-like goods receptacle provided with corner fittings of, or similar to, the types specified respectively in Australian/New Zealand Standard AS/NZS 3711.1–1993, Freight Containers – Classification, Dimensions and Ratings;

**‘GCM’** (gross combination mass), in relation to a motor vehicle, means the greatest possible sum of the maximum loaded mass of the motor vehicle and of any vehicles that may lawfully be towed by it at one time:

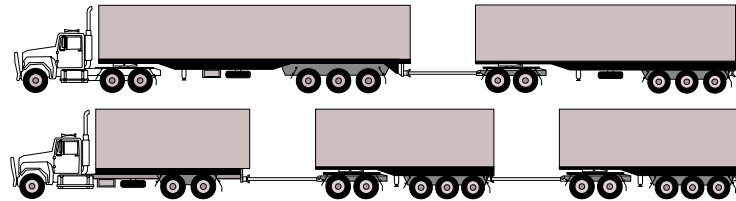
- a) as specified by the motor vehicle’s manufacturer:
  - i) on a plate fixed to the vehicle by the manufacturer, or
  - ii) if the manufacturer has not specified the sum of the maximum loaded mass on a plate fixed to the vehicle in another place, or
- (a) as specified by the vehicle registration authority if:
  - i) the manufacturer has not specified the sum of the maximum loaded mass,
  - ii) the manufacturer cannot be identified, or
  - iii) the vehicle has been modified to the extent that the manufacturer’s specification is no longer appropriate;

- ‘GVM’** (gross vehicle mass) means the maximum loaded mass of a vehicle:
- a) as specified by the manufacturer,
  - b) as specified by the vehicle registration authority if:
    - (i) the manufacturer has not specified a maximum loaded mass,
    - (ii) the manufacturer cannot be identified, or
    - (iii) the vehicle has been modified to the extent that the manufacturer’s specification is no longer appropriate;
- ‘large indivisible item’** means an item that:
- a) cannot be divided without extreme effort, expense or risk of damage to it, and
  - b) cannot be carried on any vehicle or combination without exceeding a mass or dimension limit in Schedule 1;
- ‘lashing’** means a device such as chain, cable or webbing together with suitable fittings which is used to restrain a load;
- ‘load’** in relation to a vehicle or combination, includes anything that is normally removed from the vehicle or combination when not in use, but, if the vehicle or combination is not constructed to carry anything that is not normally removed from that vehicle or combination when not in use, does not include:
- a) tools, equipment or substances necessary for the vehicle or combination to function, or for any load to be restrained, or
  - b) personal items used by the driver;
- ‘primary produce’** means:
- a) fruit, grain, flowers, vegetables, tobacco, or farm or agricultural produce;
  - b) dairy, poultry, other bird farming, pig farming, bee keeping, oyster or fish culture produce;
  - c) nursery produce;
  - d) sheep, cattle or horses;
  - e) eucalyptus or other oil produce from leaves for distillation.
- ‘prime mover’** means a motor vehicle built to tow a semi-trailer;
- ‘restricted access vehicle’** means a single motor vehicle or a combination which alone, or together with any load, exceeds one or more of the following limits:
- a) a mass limit prescribed in the *Road Transport (Mass, Loading and Access) Regulation 2005*, or
  - b) one or more of the following dimension limits:
    - i) a width of 2.5 metres,
    - ii) a height of 4.3 metres,

- iii) a length of 12.5 metres in the case of a single motor vehicle or 19 metres in the case of a combination,
- iv) any other dimension limit prescribed in the *Road Transport (Mass, Loading and Access) Regulation 2005*, or the *Road Transport (Vehicle Registration) Regulation 2007*;

**‘road train’**

means a combination, other than a B-double, consisting of a motor vehicle towing at least two trailers (counting as one trailer a converter dolly supporting a semi-trailer);



**Typical road trains**

**‘semi-trailer’**

means a trailer that has:

- a) one axle group or single axle towards the rear, and
- b) a means of attachment to a prime mover that would result in some of the load being imposed on the prime mover;

**‘special purposes vehicle’** means a motor vehicle, other than a tow truck or an agricultural vehicle, built for a purpose other than carrying a load, except for water in the case of concrete pumps and fire trucks.

**‘trailer’**


means a vehicle that is meant to be towed, or is towed, by a motor vehicle, but does not include a motor vehicle that is being towed;

**‘vehicle’**

means any description of vehicle on wheels and includes the vehicle’s equipment and any substances that the vehicle is carrying that are essential for its operation;

**‘well deck’**

means a deck area which is below the level of the top of the road wheels of the carrying vehicle.



**Typical well-deck car carrier**

**APPENDIX 2 – 4.6 METRE HIGH VEHICLE ROUTES IN NSW**

Those parts of New South Wales that are on the routes or in or between the boundaries listed below:

**Part 1 – 4.6 metre high vehicle routes within the Sydney Region**

<b>Road No</b>	<b>State Routes</b>	<b>Starting point</b>	<b>Finishing point</b>	<b>Conditions</b>
MR327	Alison Rd	MR171 Anzac Pde, Randwick	MR660 Avoca St, Randwick	
MR117	Appin Rd – Moore-Oxley Bypass – Campbelltown Rd	Wollondilly boundary, near Appin	MR2 Hume Hwy, Crossroads	
MR169	Bay St	MR194The Grand Pde, Brighton-Le- Sands	MR1Princes Hwy, Rockdale	
MR139	Beecroft Rd	MR373 Carlingford Rd, Epping	MR13 Pennant Hill Rd, Pennant Hills	
MR642	Blacktown Rd – Main St Sunnyholt Rd – Burns Rd – Memorial Ave	Wall Park Ave (MR644), Blacktown	Windsor Rd (MR164), Kellyville	
MR319	Blaxland Rd- Devlin St-Blaxland Rd	Victoria Rd, Ryde	Epping Rd, Epping	
MR170	Botany Rd – Regent St(including Henderson St – Wydham St – Gibbions St northbound)	Bunnerong Rd, Matraville	Cleveland St, Chippendale	
MR632	Bradfield Hwy	Western Distributor (MR165), Sydney	Warringah Fwy (MR651), North Sydney	
MR182	Bridge St – Wilberforce Rd	Macquarie St, Windsor	King Rd, Wilberforce	
MR616	Bumborah Point Rd Port Botany	Friendship Rd	Simblist Rd	

	(616)	Botany Rd		
MR171	Bunnerong Rd – Anzac Pde – Cleveland St – City Rd – Parramatta Rd	Botany Rd, Matraville	Old Canterbury Rd, Lewisham	
MR166	Burns Bay Rd – Centennial Ave	Victoria Rd, Huntleys Point	Epping Rd, Lane Cove	
MR534	Cabramatta Rd	Hume Hwy, Cabramatta	Elizabeth Dr, Bonnyrigg	
MR620	Camden Valley Way	The Northern Rd (MR154), Narellan	Anderson Rd, Smeaton Grange	
MR373	Carlingford Rd	Beecroft Rd, Epping	Pennant Hills Rd, Carlingford	
MR156	Castle Hill Rd	Pennant Hills Rd, West Pennant Hills	Old Northern Rd, Castle Hill	
MR155	Castlereagh Rd – Bosworth St	Andrews Rd, Cranebrook	Kurrajong Rd, Richmond	
MR5	Church St – Gt Western Hwy – Russell St	Parramatta Rd, Granville	Western Fwy, Emu Plains	
MR637	Church St, Parramatta	Victoria Rd (MR165)	Albert St, North Parramatta	
MR184	Church St – Windsor Rd – Bridge St – Macquarie St – Richmond- Windsor Rd – Eastmarket St – March St – Kurrajong Rd – Bell's Line of Rd	Albert St, North Parramatta	Darling Causeway (MR184), Bell	
MR599	Clive St, (Boundary St) – Eastern Valley Way	Babbage Rd (MR328), Roseville Chase	Edinburgh Rd, Willoughby	
MR1	City Rd	Cleveland St (MR330), Chippendale	Parramatta Rd (MR5), Glebe	
MR330	Cleveland St	Anzac Pde	City Rd (MR1),	

		(MR171), Moree Park	Chippendale	
MR13	Cumberland Hwy – Pennant Hills Rd	Hume Hwy, Liverpool	Pacific Hwy, Wahroonga	
MR616	Denison St – Beauchamp Rd	Wentworth Ave, Hillsdale	Botany Rd, Banksmeadow	
MR535	Elizabeth Dr	Hume Hwy, Liverpool	The Northern Rd, Luddenham	
MR190	Fairford Rd – Stacey St	M5 Motorway, Padstow	Hume Hwy, Bankstown	
MR164	Falcon St – Merlin St – Military Rd – Spit Rd – Manly Rd – Burnt Bridge Ck Dev'n – Condamine St – Pittwater Rd	Pacific Hwy, Crows Nest	Mona Vale Rd, Mona Vale	
MR617	Foreshore Rd	Botany Rd, Banksmeadow	Gen. Holmes Dr, Mascot	
MR529	Forest Way	Warringah Rd, Frenchs Forest	Mona Vale Rd, Terrey Hills	
MR183	Gardeners Rd – Kent Rd – Ricketty St – Canal Rd	Bunnerong Rd, Kingsford	Princes Hwy, Sydenham	
MR194	General. Holmes Dr	Foreshore Rd, Mascot	Botany Rd, Mascot	
MR649	Gipps Rd – Patterson St	Concord Rd (MR668), Concord	Boughton St, Concord	
MR664	Gordon St – Railway Tce	New Canterbury Rd, Petersham	Old Canterbury Rd, Lewisham	
MR395	Great North Rd – Lyons Rd	Parramatta Rd, Croydon	Victoria Rd Dunnymore	
MR685	Groves Rd, Mulgrave	Windsor Rd (MR164)	Railway Rd Nth	
MR646	Hassall St – Gipps Rd – Greystanes Rd	The Horsley Dr, Smithfield	Great Western Hwy, Girraween	

MR512	Heathcote Rd- Newbridge Rd	Terminus St Liverpool	South Western Hwy	
MR508	Henry Lawson Dr	Forest Rd (MR168), Peakhurst	Woodville Rd (MR640), Lansdowne	
MR10	High St – Pacific Hwy, (including Arthur St – Berry St southbound)	Warringah Fwy, North Sydney	Syd-Newcastle Fwy, Wahroonga	
MR681	MR681 Hoxton Park Rd	Hume Hwy, Liverpool	Cowpasture Rd, Hoxton Park	
MR620	Old Hume Highway	Remembrance Driveway	Camden Bypass	
MR309	James Ruse Dr	Parramatta Rd, Granville	Cumberland Hwy, North Parramatta	
MR658	Joyce Dr	Gen. Holmes Dr, Mascot	O'Riordan St, Botany	
MR200	King Georges Rd – Wiley Ave – Roberts Rd – Centenary Dr – Homebush Bay Dr – Concord Rd – Church St –	Princes Hwy, Blakehurst	Devlin St Ryde	
MR227	Kingsway	Princes Hwy, Kirrawee	MR199 Taren Point RD Miranda	
MR162	Lane Cove Rd – Ryde Rd – Mona Vale Rd	Devlin St (MR319), Ryde	Pittwater Rd (MR164), Mona Vale	
MR2	Liverpool Rd – Hume Hwy	Parramatta Rd, Ashfield	Nepean River, Menangle  (end of Sydney Region refer to Southern Region for trest of Hume Hwy)	
MR373	Longueville Rd – Epping Rd	Pacific Hwy, Lane Cove	Blaxland Rd, Epping	
M2	M2 Motorway	Epping Rd, North Ryde	Abbott Rd Seven Hills	
MR536	Mamre Rd	Elizabeth Dr,	Gt Western Hwy, St	



		Kemps Creek	Marys	
MR158	Marsden Rd	Victoria Rd, Ermington	Pennant Hills Rd, Carlingford	
MR168	Marsh St – West Botany St – Wickham St – Forest Rd – Croydon Rd – Queen St – Forest Rd	Cooks River (Qantas Dr)	Henry Lawson Dr Peakhurst Villawood	
MR528	McEvoy St – Euston Rd – Sydney Park Rd	Botany Rd, Alexandria	Southern Fwy, Waterfall	
MR194	Mill Pond Rd	Gen. Holmes Dr, Mascot	Botany Rd, Mascot	
MR549	Milton St – Georges River Rd – Punchbowl Rd	Liverpool Rd, Ashfield	Canterbury Rd, Punchbowl	
MR680	Minto Rd, Minto	Pembroke Rd	Collins Promenade	
MR657	Moorebank Ave, Moorebank	South-western Fwy	Church Rd, Moorebank	
MR178	Narellan Rd	Appin Rd, Campbelltown	The Northern Rd Smeaton Grange	
MR635	Old Windsor Rd	Abbott Rd (MR644), Baulkham Hills	Toongabbie Creek, Toongabbie	
MR658	O'Riordan St, Alexandria	Gardeners Rd	Botany Rd	
MR10	<b>Pacific Hwy</b>	Windybanks interchange near Berowra	Cowan interchange	
MR155	Park Rd – Mulgoa Rd	The Northern Rd, Luddenham	Gt Western Hwy, Penrith	
MR5	Parramatta Rd	Liverpool Rd, Ashfield	James Ruse Dr, Granville	
MR5	Parramatta Rd, Granville	James Ruse Dve	Marsh St	<b>right turn only from Marsh St to Parramatta Rd</b>

MR5	Parramatta Rd	City Rd Chippendale	Old Canterbury Rd Lewisham	
MR181	Pitt Town Rd – Bathurst St – Chatham St – Eldon St – Cattai Rd – Wismans Ferry Rd –Old Northern Rd	Windsor Rd, McGraths Hill	Wisemans Ferry Access	
MR159	Pittwater Rd – Belgrave St – Sydney Rd –	Condamine St, North Manly	Sydney Rd at Manly Rd Intersection	
MR669	Port Hacking Rd Nth	The Kingsway, Caringbah	Princes Hwy, Sylvania	
MR667	President Ave	The Grand Pde, Brighton- Le-Sands	Princes Hwy, Kogarah	
MR1	MR1 Princes Hwy	Sydney Park Rd (MR528), St Peters	Southern Fwy, Waterfall	<b>(southbound travel only permitted between King Georges Rd and Port Hacking Rd)</b>
MR644	Prospect Hwy – Blacktown Rd – Wall Park Ave Seven Hills Rd South	Western Fwy, Prospect	Old Windsor Rd Blacktown	
MR683	Reservoir Rd	Holbeche Rd, Arndell Park	Western Fwy	
MR643	MR643 Richmond Rd	Knox Rd, Doonside	Rooty Hill Rd (MR537), Hassall Grove	
MR537	Richmond Rd- Blacktown Rd	Rooty Hill Rd Hassall Grove	Bourke St, Richmond	
MR190	Rookwood Rd – Joseph St	Hume Hwy, Bankstown	Weeroona Rd, Lidcombe	
MR537	Rooty Hill Rd Nth	Woodstock Ave, Rooty Hill	Richmond Rd, Plumpton	

MR194	Sandringham St – The Grand Pde	Rocky Point Rd, Sans Souci	Bay St, Brighton- Le-Sands	
MR157	Showground Rd	Old Northern Rd, Castle Hill	Windsor Rd, Kellyville	
MR190	Silverwater Rd – Stewart St	Parramatta Rd, Auburn	Marsden Rd, Ermington	
	Smeaton Grange Industrial estate	Area bounded by Narellan Rd, Hartley Rd, Anzac Ave, Anderson Rd and Camden Valley Way		
M5	South Western Fwy  (Including King Georges Rd interchange)	Hume Hwy, Prestons	Marsh St, Arncliffe	
MR570	Springwood Rd - Hawkesbury Rd	Singles Ridge Rd, Winmalee	Castlereagh Rd (MR155), Anges Banks	
MR167	Stanmore Rd – New Canterbury Rd – Canterbury Rd – Milperra Rd	Edgeware Rd, Enmore	Newbridge Rd (MR512), Liverpool	
MR665	Stoney Creek Rd	Forest Rd, Bexley	Forest Rd, Peakhurst	
	Sydney-Newcastle Fwy	HW10 Pacific Hwy, Wahroonga	Gosford boundary (Hawkesbury River Bridge northern bank)	
MR397	Sydney Rd – Frenchs Forest Rd – Wakehurst Pkwy	Sydney Rd (MR159) at Manly Rd (MR164) intersection	Pittwater Rd (MR164), North Narrabeen	
MR199	Taren Point Rd – Rocky Point Rd	The Kingsway (MR227), Miranda	Princes Hwy (MR1), Kogarah	
MR278	Terminus St, Liverpool	Newbridge Rd (MR512)	Hume Hwy (MR2)	
MR609	The Horsley Dr	Hume Hwy, Carramar	Wallgrove Rd, Horsley Park	
MR154	The Northern Rd – Parker St – The	Camden Valley Way (MR620),	Richmond- Blacktown Rd (MR537), South	

	Northern Rd	Smeaton Grange	Windsor	
MR165	Victoria Rd	Lyons Rd (MR395), Dunningmore	Devlin St, Ryde	
MR165	Victoria Rd – Bank St – Jones St – Western Distributor	Darling St, Rozelle	MR632 Bradfield Hwy Sydney	
MR164	Victoria Rd	Marsden Rd, Ermington	Church St Parramatta	
MR160	Seven Hills Rd – Old Northern Rd	Old Windsor Rd Blacktown	Wisemans Ferry Rd Maroota	
MR515	Wallgrove Rd	Elizabeth Dr, Horsley Park	Great Western Hwy Eastern Creek	
MR382	Warringah Rd – Babbage Rd	Pittwater Rd, Dee Why	Clive St Roseville Chase	
	Wattle St – Dobroyd Pde – Lilyfield Rd – Balmain Rd – Brennan St – Railway Pde – The Crescent	Parramatta Rd, Ashfield	Victoria Rd, Rozelle	
MR344	Wentworth Ave	Botany Rd, Mascot	Bunnerong Rd, Maroubra	
M4	Western Fwy	Parramatta Rd, Strathfield	Russell St, Emu Plains	
	Westlink M7 (6009) including on and off ramps at the following locations: M5 Motorway, Bernera Road, Cowpasture Road, Elizabeth Drive, Wallgrove Road near Villiers Road, The Horsley Drive, Wallgrove Road at Old Wallgrove Road, M4 Motorway, Great Western Highway,	M2 Motorway	M5 South western Motorway	

	Woodstock Avenue, Power Street, Richmond Road, Quakers Hill Parkway, Sunnyholt Road, Norwest Boulevard, Old Windsor Road			
<b>Sydney Ports Corporation</b>				
	Area including and bound by Bumborah Point Rd (MR616), Botany Bay to the east and south, to the intersection with Penrhyn Rd and Botany Rd (MR170), Botany Rd.			
<b>State Rail Authority</b>				
	Chullora Industrial Area	Area including and bound by Muir Rd, Rookwood Rd, Auburn Council boundary, Liverpool Rd		
<b>Ashfield / Canterbury</b>				
	Chisholm Rd	Wellington Rd (MR2096)	Princes Rd West	
	Park Rd	Wellington Rd	Princes Rd	
	Princes Rd	Park Rd	Commercial Dr	
	Commercial Dr	Princes Rd	Park Rd	
	Milton St, Croydon Park	Trevenar St, Ashbury	Georges River Rd (MR549)	
<b>Auburn Council</b>				
	Silverwater and Homebush Bay areas	Area including and bound by Parramatta Rd, Duck River, Parramatta River, Powells Creek and Homebush Bay Dr		
	John St	Parramatta Rd, Lidcombe	Hastings St	
	Amy Street, Regents Park	Joseph St	Park Rd	
	Park Rd, Regents Park	Carlingford St	Commercial Dr	
	Chisholm Rd, Regents Park	Wellington Rd	Princes Rd West	

	Commercial Dr	Park Rd	Prince Road East	
	Rawson Rd, Clyde St, Wellington Rd, Park Rd to Princes Rd, Commercial Drive (Regents Park Estate)	Woodville Rd, Guildford	Regents Park Estate, Regents Park	
<b>Auburn / Parramatta Councils</b>				
	Wellington Rd	Clyde St	Park Rd	
<b>Auburn / Strathfield Councils</b>				
	Arthur St	Railway St Rookwood	Centenary Dr, Flemington	
<b>Bankstown Council</b>				
	Gibson Av, Padstow	Gow St	76 Gibson Av	
	Villawood industrial area	Area including and bound by Woodville Rd, Christina Rd, Miller Rd, Biloela St, Marple Ave and Llewellyn Ave		
	Revesby industrial area	Area including and bound by Milperra Rd, Ashford Ave, Bullecourt Ave, Horsley Rd, South Western Mwy and Queen St		
	Woorang Rd, Milperra	Milperra Rd	—end of road	
<b>Baulkham Hills</b>				
	Carrington Rd, Castle Hill	Showground Rd (MR157)	Victoria Avenue	
<b>Baulkham Hills / Hawkesbury Councils</b>				
	Sackville Rd – King Rd	Wisemans Ferry Rd, Sackville	Wilberforce Rd, Wilberforce	
<b>Blacktown Council</b>				
	Arndell Park and Huntingwood industrial areas	Area including and bound by Doonside Rd, Bungarribee Creek, Holbeche Rd, Reservoir Rd, Western Motorway and Horsley Rd		
	Minchinbury Industrial Area	Roads within the Area including and bound by M4 Motorway, Ropes Creek, Great Western Hwy and Archbold Rd, but excluding Archbold Rd		
	North Blacktown,	Roads within the Area including and		

	Kings Park industrial areas	bound by Sunnyholt Rd, Bessemer St, Chicago Ave, Richmond railway, Cobham St, Faulkland Crescent Reserve, Camorta Close and Madagascar Dr, but excluding Cobham St, Camorta Close and Madagascar Dr		
	Rooty Hill industrial area	Area including and bound by Phillip Pkwy and its proposed extension northwards M7 Westlink, Lamb St, Eastern Creek and Western Railway		
	Seven Hills Industrial Estate, Seven Hills	Area including and bound by; Abbott Rd, Station Rd, Blacktown Creek, Toongabbie Creek and Old Windsor Rd.		
	Brabham Dr –	Great Western Hwy, Eastern Creek	Ferrers Rd	
	Ferrers Rd	Brabham Dr	Eastern Creek Raceway south gate	
	Eastern Rd	Rooty Hill Rd Sth (MR537), Rooty Hill	Knox Rd	
	Knox Rd	Eastern Rd	Richmond Rd (MR643), Doonside	
	Woodstock Ave, Rooty Hill	Rooty Hill Rd Nth	Westlink M7	
	Power St	Knox Rd, Doonside	MR537 Rooty Hill Rd Nth, Glendenning	
	<b>Blacktown / Holroyd Council</b>			
	Pemulwuy Industrial Area	Bounded by Clunies Ross St to the south and the east to the LGA boundary to the west, to Reservoir Rd and Western Fwy to the north.		
	<b>Blue Mountains</b>			
	Singles Ridge Rd, Winmalee	Hawkesbury Rd (MR570)	Newport Rd	
	<b>Botany Bay Council</b>			
	Exell St, Banksmeadow	Botany Rd (MR170)	— McPherson St	
	Greenfield St, Banksmeadow	Hill St	Exell St	

	Hale St, Botany	Botany Rd (MR170)	Commonwealth Wool Stores	
	Hill St	Botany Rd (MR170), Banksmeadow	— McPherson St	
	McPherson St	Hill St	End of road to the east	
	Stephen Rd	Botany Rd (MR170), Botany	— Swinbourne St	
	Swinbourne St	Stephen Rd	End of road east of Stephan Rd	
<b>Camden Council</b>				
	Camden Valley Way	The Northern Rd (MR154), Narellan	McArthur St, Elderslie	
	Argyle St	McArthur St, Elderslie	Edward St, Camden	
	Edward St, Camden	Argyle St	Camden Saleyards	
	Smeaton Grange Industrial Estate	Area including and bound by Narellan Rd (MR178), Hartley Rd, Anzac Av, Anderson Rd and Camden Valley Way (MR620)		
<b>Campbelltown Council</b>				
	Queen St, Campbelltown	Campbelltown Rd (MR177)	Chamberlain St	
	Blaxland Rd	Narellan Rd (MR178), Campbelltown	Campbelltown Rd (MR177), Leumeah	
	Mill Rd, Campbelltown	Blaxland Rd	Paul Wakeling Holden	
	Brooks Rd, Ingleburn	Hume Hwy (MR2)	Williamson Rd	
	Williamson Rd, Ingleburn	Campbelltown Rd (MR177)	Stennet Rd	
	Ingleburn industrial area	Area including and bound by Williamson Rd, Henderson Rd, Lancaster St and Stennet Rd		



	Minto industrial area	Area including and bound by Campbelltown Rd (MR177), Plough Inn Rd, Airds Rd, Rose Payten Dr, Pembroke Rd (MR680), Ben Lomond Rd, Southern railway, Bow Bowing Creek and its tributary to Campbelltown Rd at St Andrews Park		
<b>Canterbury / Ashfield Councils</b>				
	Jeffrey St	Canterbury Rd, Canterbury	King St, Ashbury	
	King St, Ashbury	Jeffery St, Canterbury	Trevenar St, Ashbury	
<b>Canada Bay</b>				
	Broughton St	Gipps St (MR649), Concord	Ian Pde, Concord	
	Ian Pde, Concord	Broughton St, Concord	Frederick St, Cabarita	
	Frederick St, Cabarita	Ian Pde, Concord	Mortlake St, Cabarita	
	Mortlake St, Cabarita	Frederick St, Cabarita	Gale St, Mortlake	
	Gale St, Mortlake	Mortlake St, Cabarita	Tennyson Rd, Mortlake	
	Tennyson Rd, Mortlake	Gale St, Mortlake	23 Tennyson Rd, Mortlake	
<b>Fairfield Council</b>				
	Chadderton St Canley Vale	Hume Hwy	Compass Transport rear 17 Longfield St	
	Fairfield St	The Horsley Drive (MR609 )	Woodville Rd (MR640)	
	Mandarin St	Fairfield St	Tangerine St	
	Tangerine St	Mandarin St	Woodville Rd (MR640)	
	Seville Rd	Woodville Rd (MR640)	102 Seville Rd	
	River Ave	The Horsley Dr (MR609), Villawood	Woodville Rd (MR640)	
	Malta St, Fairfield East	Woodville Rd (MR640)	End of road near Mandarin St	

		)		
	Victoria St, Smithfield	Cumberland Hwy	Hassall St	
	Wetherill Park industrial area	Area including and bound by The Horsley Dr (MR609), Cowpasture Rd and a line continued north to Prospect Reservoir, Fairfield City Council boundary, Gipps Rd (MR646), Hassall St (MR646), Victoria St and Elizabeth St		
<b>Fairfield / Bankstown Councils</b>				
	Malta St, Fairfield East	Woodville Rd (MR640 )	End of road near Mandarin St	
	<b>Hawkesbury Council</b>			
	Railway Rd North, Mulgrave	Groves Rd (MR685 ) Mulgrav e	Park Rd, Mulgrave	
	Park Rd, Mulgrave	Railway Rd North	Industry Rd	
	Bourke St Richmond	Lennox St	March St	
	March St, Richmond	East Market St (MR357)	Bourke St	
<b>Holroyd Council</b>				
	Woodpark industrial area	Woodpark Rd, Percival St, Jumal Pl, Tait St, Britton St, Cooper St, Dupas St, Hume Rd, Tarlington Pl, Cullen Pl, Long St, Sammut St		
	Sturt St	Cumberland Hwy (MR13), Guildford	McCredie Rd, Smithfield	
	Fairfield Rd, Smithfield	McCredie Rd, Smithfield	Dursley Rd, Smithfield	
	Dursley Rd, Smithfield	Fairfield Rd, Smithfield	Pine Rd, Yennora	
	Pine Rd, Yennora	Dursley Rd	Bell Cres	
	Loftus Rd, Yennora	Pine Rd	Boola Av	
	Dennistoun Ave	Fairfield Rd	Sydney Wool Centre	
	McCredie Rd, Smithfield	Fairfield Rd, Smithfie ld	End of road, west of Fairfield Rd, Smithfield	
	Pavesi St, Smithfield	Sturt St	Iris St	

<b>Hornsby Council</b>			
Dartford Rd	Pennant Hills Rd (MR13), Thornleigh	Sefton Rd	
Sefton Rd	Dartford Rd	End of road west of Dartford Rd	
<b>Kogarah Council</b>			
Park Rd	Princes Hwy (MR1), Kogarah Bay	Ramsgate Rd	
Ramsgate Rd	Park Rd	Rocky Point Rd, Ramsgate	
Terry St, Blakehurst	Princes Hwy (MR1)	King Georges Rd (MR200)	
<b>Leichhardt Council</b>			
Robert St, Rozelle	Victoria Rd	White Bay Container Terminal	
<b>Linfox</b>			
Port Feeder Road, Banksmeadow	McPherson St	Entire length	
<b>Liverpool Council</b>			
Chipping Norton Industrial Area	Area including and bound by Newbridge Rd (MR167), Riverside Rd, Barry Rd, Governor Macquarie Dr		
Church Rd, Moorebank	Heathcote Rd (MR512)	Moorebank Ave (MR657)	
Greenhills Ave	Church Rd,	—end of road	
Governor Macquarie Dr –	Hume Hwy, Warwick Farm	— Munday St, Warwick Farm	
Munday St, Warwick Farm	Governor Macquarie Dr	Manning St	
Manning St, Warwick Farm	Munday St	Priddle St	
Helles Ave, Moorebank	Moorebank Ave	—end of road	
Nuwarra Rd, Moorebank	Newbridge Rd (MR167)	Heathcote Rd (MR512)	
<b>Marrickville Council</b>			
May St , St Peters	Princes Hwy (MR1), St Peters	Bedwin Rd, St Peters	

	Bedwin Rd, St Peters	May St, St Peters	Edgeware Rd, Enmore	
	Edgeware Rd, Enmore	Bedwin Rd, St Peters	Stanmore Rd (MR167), Enmore	
	Edinburgh Rd, Marrickville	Bedwin Rd	Victoria Rd	
<b>Parramatta Council</b>				
	Rawson Rd	Woodville Rd (MR640)	Clyde St	
	Clyde St	Rawson Rd	Wellington Rd	
	Grand Ave Camellia	James Ruse Dr (MR309), Camellia	Thackery St, Camellia	
	Durham St, Camellia	Grand Ave	Devon St	
	Thackery St, Camellia	Grand Ave	Shell depot, Jack Seatons depot	
	Colquhoun St, Camellia	Grand Ave	Devon St	
	Devon St, Camellia	Colquhoun St	Grand Ave	
	Raymond St	Church St	t High St	
	High St	Raymond St	Marion St	
	Rydalmere industrial area	Area including and bound by Victoria Rd (MR165), Park Rd, Parramatta River and Subiaco Creek		
	Marsh St, Granville	(MR5) Right turn exit only from Marsh to Parramatta Rd	Sutherland St, Granville	
	Sutherland St, Granville	Marsh St, Granville	Berry St, Granville	
	Berry St, Granville	Sutherland St, Granville	Parramatta Rd (MR5) No turns permitted from Parramatta Rd into Berry St	
	Brodie St, <b>excluding</b>	Victoria Rd (MR165)	End of road	

	Victoria Rd underpass	), Rydalme re		
	Hope St, Ermington	Wharf Rd	Atkins Rd	
	Atkins Rd, Ermington [Added to connect Hope St and Boronia St]	Hope St	Boronia St	
	Boronia St, Ermington	Atkins Rd	Spurway St	
	Spurway St, Ermington	Boronia St	Victoria Rd (MR165) [	
<b>Parramatta / Ryde Councils</b>				
	Wharf Rd	Victoria Rd, Ermington	Hope St, Ermington	
<b>Penrith Council</b>				
	Abel St Jamison Town	Regentville Rd	York st	
	Andrews Rd, Cranebrook	The Northern Rd	Castlereagh Rd	
	Batt Street Jamison Tow	Mulgoa Rd	Regentville Rd	
	Forrester Rd	Glossop St	Dunheved Circuit, Dunheved	
	Glossop St	Great Western Hwy, St Marys	Forrester Rd	
	Dunheved industrial area:	Christie St, Wordoo St, Power St, Lee Holm Rd, Maxim Place, Warrior Place, Anne St, Bent St, Tresco St, Dunheved Circuit, Links Rd, Severn St, Vallance St, Charles St, Appin Place, Triggs St, Kiewa Rd, Niemur Rd		
	Kurrajong Rd, North St Marys	Glossop St	Case New Holland driveway DP1053717	
	Regentville Rd Jamisontown	Batt Street	Abel St	
<b>Rockdale Council</b>				
	West Botany St	Princes Hwy (MR1), Arncliffe	President Ave (MR667), Kogarah	
<b>Ryde Council</b>				

	Arras Pde	Victoria Rd (MR165)	Turner Av	
	Turner Av	Arras Pde	Princess St	
	Princess St	Turner Av	Blaxland Rd (MR139)	
<b>Sutherland Shire Council</b>				
	Bath Rd	Princes Hwy (MR1)	Waratah St	
	Waratah St	Princes Hwy (MR1)	Oak Rd	
	Oak Rd	Waratah St	Princes Hwy (MR1)	
	Parraweena Rd	Port Hacking Rd (MR669), Miranda	Atkinson Rd, Taren Point	
	Atkinson Rd	Parraweena Rd	End of Road	
<b>Strathfield Council</b>				
	Railway St	Arthur St	East St	
	East St	Railway St	Weeroona Rd	
	Weeroona Rd	East St	Joseph St (MR190)	
	Ford St, Chullora	Roberts Rd (MR200)	Wentworth St	
	Naughton St, Chullora	Roberts Rd (MR200)	Wentworth St	
	Mayvic St, Chullora	Roberts Rd (MR200)	Wentworth St	
	Wentworth St, Chullora	Roberts Rd (MR200)	End of road	
	Cosgrove Rd, South Strathfield  <b>Note:</b> Time limits for direction of travel apply to B-doubles only. Other vehicles may access Cosgrove Rd from either Liverpool Rd or	Liverpool Rd (MR2)	Travel conditions for B-doubles between the hours of 10.00pm and 6.00am: - Entry to Cosgrove Rd is permitted only by a right turn from Liverpool Rd and exit from Cosgrove Rd is permitted only by a left turn into Liverpool Rd. or right turn into Punchbowl Rd. - Travel on Cosgrove Rd from Liverpool Rd is not permitted beyond Cox's Creek	

	Punchbowl Rd.			
	Gould St, South Strathfield	Liverpool Rd (MR2)	— End of road	
<b>Sydney City Council</b>				
	Sussex St	Western Distributor	Hickson Rd	
	Hickson Rd	Sussex St	Darling Harbour ports	
	Link Rd, Zetland	South Dowling St (MR593)	Epsom Rd	
	Epsom Rd, Zetland	Link Rd	Botany Rd (MR170)	
	Campbell Rd, St Peters	Euston Rd	Burrows Rd	
	Burrows Rd, St Peters	Campbell Rd	Canal Rd - Ricketty St (MR183)	
<b>Sydney Olympic Park Authority</b>				
	Pondage Link, Sydney Olympic Park	Hill Rd	Edwin Flack Av	
	Edwin Flack Av- Kevin Coombs Rd	Pondage Link	Australia Av	
	Australia Av	Kevin Coombs Av	Sydney Showground Gate 13	Exit via the same route
<b>Willoughby Council</b>				
	Reserve Rd – Artarmon	Gore Hill Fwy	Frederick St	
	Frederick St, Artarmon	Reserve Rd	Herbert St	
	Edinburgh Rd Willoughby	Eastern Valley Way (MR599), Willoughby	High St	
	High St, Willoughby	Edinburgh Rd	Mowbray Rd	
	Mowbray Rd, Willoughby	High St	Pacific Hwy (MR10), Chatswood	
	Herbert St, Artarmon	Pacific Hwy (MR10), St	Clegg St	

		Leonard s		
	Clegg St, Artarmon	Herbert St	Reserve Rd	
	Dickson Ave –	Reserve Rd, Artarmo n	Clarendon St	
	Clarendon St	Dickson Ave	Hotham Pde	
	Hotham Pde	Clarendon St	McLachlan Ave	
	McLachlan Ave	Hotham Pde	Marden St	
	Marden St	McLachlan Ave	End of road	

**Part 2 – 4.6 metre high vehicle routes in New South Wales (excluding the Sydney Region) (Refer to Part 3 for Shire and Council listings)**

	<b>The Western area of the State</b>	Travel permitted in the area west of the eastern boundary of the Newell Hwy, <b>except:</b> Rosedale Rd, Dubbo between Minore Rd & Mitchell Hwy, low railway underpass - Minore Rd, Dubbo approx 7km west of Newell Hwy, low railway underpass - Calder Hwy (SH22) between Silver City Hwy and NSW/ VIC border.		
<b>Newcastle, Central Coast and Hunter area</b>				
<b>Road No</b>	<b>Route</b>	<b>Starting point</b>	<b>Finishing point</b>	<b>Conditions</b>
F3	<b>Sydney-Newcastle Freeway</b>	Hawkesbury River Bridge	John Renshaw Drive (MR588)	
MR675	Motorway Connection	F3 Sydney Newcastle Freeway	Pacific Highway(HW10), Doyalson	
MR220	F3 to Branxton - via Freemans Waterhole, Brunkerville, Mulbring, Cessnock and Rothbury	F3 Sydney to Newcastle Freeway at Freemans Drive Interchange	New England Highway (HW9), Branxton	
MR82	– via The Link Road, Thomas St, Newcastle Rd, Griffiths Rd, Donald St and Parry St.	F3 Sydney to Newcastle Freeway	Pacific Highway (HW10)(Stewart Avenue), Newcastle West	
MR509	Sparks Road, Warnervale	Sydney to Newcastle	Burnet Road	



		Freeway		
<b>HW9</b>	Weakleys Drive (arm)	John Renshaw Drive (MR588)	New England Hwy (HW9)	
MR335	Wyong Road,(Cobbs Rd) Tuggerah	Sydney to Newcastle Freeway	Pacific Highway (HW10)	
HW9	<b>New England Highway –</b>	H10 – Pacific Highway, Hexham	Bell St- Muswellbrook	
HW9	<b>New England Highway –</b>	Market Street, Muswellbrook	NSW / QLD border	
HW27	<b>Golden Highway</b> via Mt. Thorley, Jerrys Plains, Denman, Sandy Hollow, Merriwa, and Dunedoo to Dubbo	HW9 New England Highway – north of Belford	Dubbo	
HW30	<b>Central Coast Hwy</b>	F3 Sydney to Newcastle Freeway, Kariong	Dane Drive, Gosford	
HW10	<b>Pacific Highway</b>	Racecourse Road (RR7757) at northern end	Queensland border	
MR349	– Manns Road,Gosford	Southern intersection with HW30 Central Coast Highway at West Gosford	Northern Intersection with Pacific Highway (HW10) at Narara	
HW23	– Charlestown Road, Lookout Road and Croudace Road	HW10 Pacific Highway, Bennetts Green	Newcastle Road (MR82), Lambton	
HW23	Charlestown Road- Hillsborough Rd	HW10 Pacific Highway Charlestown	Newcastle Inner City Bypass (HW23), Kotara	
HW23	– Newcastle Inner City Bypass	MR82 Newcastle Road Jesmond	HW10 Pacific Highway, Sandgate	
MR326	– Northcott Drive, Bridges Rd and Turton Rd	Pacific Highway, Adamstown Heights	MR82 – Griffiths Road, Lambton	
MR316	– Industrial Drive and Hannell St	HW10 Pacific Highway, Mayfield West	HW10 Pacific Highway – Hunter St, Newcastle West	
MR527	– George Booth Drive, Main Rd and Macquarie Rd Buchanan to	MR588 John Renshaw Dve, Buchanan	RR7769 – Myall Road, Cardiff	

	Cardiff			
MR195	– Kurri to Maitland Road	MR588 – Victoria St, Kurri Kurri	HW9 New England Highway, Maitland	
MR588	– Cessnock Rd, Northcote St, Mitchell Ave, Victoria St, Tarro St, Mulbring St and John Renshaw Drive	MR220 – Branxton to Cessnock Rd	HW9 New England Highway at Beresfield	
MR101	– Dungog to Stroud Road	Dungog Tocal Rd (MR7778)	MR90The Bucketts Way – north of Stroud	
RR7764	– Bingleburra Road	Durham Rd (MR128)Gresford	Dungog to Stroud Rd MR101	
RR7719	– Thunderbolts Way	MR90 The Bucketts way Gloucester	Oxley Hwy MR11 Walcha	
MR128	– Mount Thorley to Gresford via Singleton	HW27 – Mount Thorley	RR7778 Gresford to Vacy Rd	
MR209	– Muswellbrook to Denman Road	HW9 New England Highway, Muswellbrook	HW27Golden Hwy near Denman	
<b>Northern NSW</b>				
<b>Road No</b>	<b>Route</b>	<b>Starting point</b>	<b>Finishing point</b>	<b>Conditions</b>
HW29	<b>Kamilaroi Hwy</b>	New England Hwy HW9 north of Willow Tree	HW17 Newell Hwy south of Narrabri	
HW11	<b>Oxley Hwy</b>	New England Hwy (MR9), Tamworth	Newell Hwy (MR17), Coonabarabran	
HW11	<b>Oxley Hwy</b>	Hastings River Dr (MR600), Port Macquarie	New England Hwy (MR9), north of Bendemeer	
HW12	<b>Gwydir Hwy</b> including signposted bypass in Inverell township	Pacific Hwy (MR10), Grafton	Moree	
HW16	<b>Bruxner Hwy</b>	Pacific Hwy	Newell Hwy	

		(MR10), Ballina	(MR17), Boggabilla	
MR74	Grafton Armidale Rd	Gwydir Hwy HR12	Waterfall Way (MR76 north of Ebor	
MR76	Waterfall Way	Pacific Hwy HW10 south of Raleigh	HW9 New England Hwy Armidale	
MR135	Guyra-Inverell road	Waterfall Way south of Ebor	Inverell-Uaralla Walcha road south of Gilgai	
MR83	Summerland Way, Grafton High Vehicle Detour must be used, refer to local road listings for Clarence Valley.	Prince St (MR83 Grafton	NSW/Qld border	
MR83	Summerland Way	Villiers St, Grafton	Pacific Hwy (MR10)	
MR65	Lismore-Bangalow Road	Bruxner Hwy (HW 16), Lismore	Eltham Rd (11km from Lismore	
MR124	Armidale-Bundarra road	Waterfall Way Armidale	Uralla-Inverell road	
MR618	Vinegaroy Rd and Cassilis Rd	Golden Hwy (HW 27) west of Cassilis	Marrangaroo Mullaley Rd MR55 Coolah	
MR622	Mount Lindsay Rd	Summerland way(MR83) Woodenbon g	New England Hwy Tenterfield	
MR361	Bonalbo Rd	Bruxner Hwy HW16 Tabulum	Mt Lindsay Rd MR622 Woodenbo ng	
MR105	Tamworth-Nundle road to Barry	New England Hwy east of Tamworth	Jenkins Rds Nundle	
MR7718	Topdale Rd	Thunderbolts Way	Nundle Rd (Forest way Rd)	
	Walcha to Dungowan via Niangala and Port Stephen's Cutting	Walcha	MR105, Dungowan	
MR73	Thunderbolts Way	Walcha	Gwydir Hwy east	

			of Inverell	
MR129	Quirindi– Coonabarabran Rd	Kamilaroi Hwy (HW 29) west of Quirindi	Coonabarabran	
MR334	(Mendoran- Coonabarabran road)	Castlereagh Hwy HW18 Mendooran	Coonabarabran	
MR63	Yetman–Tamworth Rd	Oxley Hwy HW11 Tamworth	Gwydir Hwy HW12 Yetman	
MR357	Manilla-Boggabri road	Manilla Rd MR63 Manilla	Kamilaroi Hwy (HW 29) north of Boggabri	
MR132	Bundarra–Barraba Rd	Walcha Inverell Rd MR73 Bundarra	Tamworth Yetman Rd MR63 Barraba	
MR133	Bingara–Narrabri Rd	MR63, Bingara	Newell Hwy near Narrabri Gwydir Boundary	
	<b>Western NSW</b>			
<b>Road No</b>	<b>Route</b>	<b>Starting point</b>	<b>Finishing point</b>	<b>Conditions</b>
MR18	Castlereagh Hwy	Great Western Hwy HW5 Lithgow	Newell Hwy HW17 Gilgandra	
MR55	Mullaley–Coolah– Gulgong–Ilford Rd	Oxley Hwy HW11, Mullaley	Golden Hwy HW27Crab oon	
MR56	Lachlan Valley Way	Newell Hwy HW17Forb es	Hume Hwy HW2 , Yass	
MR236	Henry Lawson Way	Cowra Forbes Rd MR58 Forbes	Mid Western Hwy HW6 west of Grenfell	
HW6	<b>Mid Western Hwy</b>	Mitchell Hwy HW7Bathur st	Newell HW HW17 Marsden	
H7	<b>Mitchell Hwy</b>	Great Western Hwy HW5 Bathurst	Newell Hwy HW17 Dubbo	
MR205	Mendooran– Coonamble Rd	Mendooran	Newell Hwy	
MR61	Orange–Bogan Gate Rd	Mitchell Hwy HW7 north of Orange	Newell Hwy HW17 Parkes	

MR359	Boree–Molong Rd	Mitchell Hwy HW7 Molong	Orange Parkes Rd MR61 west of Borenore	
MR377	Boree–Condobolin Rd	Cowra Forbes Rd Forbes	Orange Parkes Rd MR61 west of Borenore	
MR310	Cudal–Cowra Rd	Boree Eugowra Rd MR377 Cudal	Mid western Hwy MR6 Cowra	
MR239	Henry Lawson Way	Mid western Hwy MR6 Grenfell	Olympic Hwy HW78 Young	
MR54	Goulburn–Crookwell– Bathurst Rd	Castlereagh Hwy (MR18), Ilford	Great Western Hwy (MR5), east of Bathurst.	
MR245	Blayney–Millthorpe Rd	Mid Western Hwy HW6 , Blayney	Blayney Orange Rd (MR245), Spring Hill	
MR559	Millthorpe–Shadforth RD	Blayney Orange Rd (MR245), Spring Hill	Mitchell Hwy (MR7), Shadforth	
MR253	Bathurst–Oberon RD	Great Western Hwy, HW5 Bathurst	Ross St MR253 Oberon	
HW5	<b>Great Western Hwy</b>	Lithgow Bathurst boundary	Mitchell Hwy HW7 Bathurst	
MR7512	Goolma Ballimore RD	MR27 (Dubbo– Dunedoo Rd), Muronbung,	MR233 Gulgong Wellington Rd Goolma	
<b>Southern NSW (including Wollongong City)</b>				
<b>Road No</b>	<b>Route</b>	<b>Starting point</b>	<b>Finishing point</b>	<b>Conditions</b>
HW1	<b>Princes Hwy,</b> (including Bulli Pass, Bellambi Lane, Northern Distributor to/from North Wollongong, Flinders St, Keira St, Crown St, to West Wollongong).	NSW/Victorian border	F6 Southern Freeway Bulli Tops	<b>Excluding:</b> the bridge over Wagonga River at Narooma and the south- bound bridge over Shoalhaven River at Nowra
HW2	<b>Hume Hwy</b>	NSW/Vic border	Nepean River Menangle Park	
HW3	<b>Federal Hwy</b>	HW2 Hume Hwy	NSW/ACT border	
HW4	<b>Snowy Mountains</b>	HW1 Princes	HW19 Monaro	

	Hwy	Hwy north of Bega	Hwy Nimmitabel	
HW4	<b>Snowy Mountains Hwy</b>	HW19 Monaro Hwy Cooma	Hume Hwy, Mount Adrah	
HW19	<b>Monaro Hwy</b>	NSW/ACT border	NSW/Vic border	
HW25	<b>Illawarra Hwy-</b>	HW1 Princes Hwy north of Albion Park Rail	Hume Hwy at Hoddles Cross Roads south of Moss Vale	<b>excluding</b> the railway bridge at Moss Vale
MR51	Kings Hwy	HW1 Princes Hwy Batemans Bay	NSW/ACT border Bungendore	
MR51	Kings Highway Bungendore Rd Monaro rd Canberra Ave	NSW /ACT border, Burbong	Thurrallilly Street, Queanbeyan	
MR52	Lanyon Drive	NSW/ACT border	MR51 Canberra Avenue, Queanbeyan	
MR52	Sutton Rd	MR54 Goulburn to Ilford Road, Crookwell	NSW/ACT border Wamboin	
MR52	Yass Road	MR51 Bungendore Road, Queanbeyan	NSW/ACT border Queanbeyan	
MR54	Goulburn–Crookwell–Bathurst Rd	Deccan St Goulburn	Abercrombie River Bridge Tuena	
MR79	Clinton Street	MR79 Sloane St	MR676 Auburn St	
MR79	Sloane Street	MR79 Goulburn to Doughboy Rd	MR79 Clinton St Goulburn	
MR 79	Goulburn to Doughboy Rd	MR51 Kings Hwy	MR79 Sloane St Goulburn	
MR93	Delegate Road	Monaro Highway south of Bombala	NSW / Vic border, Bendoc	
MR95	Mt Ousley Rd– Picton Rd	HW1 Princes Hwy, North Wollongong	HW2 Hume Highway near Wilton	
MR177	Campbelltown - Appin Rd	HW1 Princes Highway, Bulli Tops	Campbelltown / Wollondilly boundary near Appin	
MR179	Menangle Road	MR612	Finns Road,	

		Menangle Road, Maldon	Menangle	
MR248	Crookwell - Boorowa Road	MR54 Crookwell Road, west of Crookwell	Boorowa Shire Boundary	
MR185	Lawrence Hargrave Drive	MR678 Old Princes Highway roundabout , Helensburg	Northbound F6 Southern Freeway offload ramps, Helensburg	
MR268	Bungendore - Tarago Road	MR79 Goulburn - Doughboy Road, Tarago	MR51 Kings Highway, Bungendore	
MR286	Koskiuzsko Road	Junction HW4 Snowy Mountains Highway, Cooma	MR7626 The Barry Way Jindabyne	
MR295	Flinders St Port Kembla	Five Islands Rd (MR295)	Old Port Road Port Kembla(M R295)	
MR295	Old Port Road	MR295 Flinders Street, Port Kembla	Christy Drive, Port Kembla	No access under overhead rail line near Christy Drive
MR295	Old Port Road	Unnamed Road, Port Kembla	MR295 Darcy Road, Port Kembla	No access under overhead rail line near Christy Drive
MR295	Darcy Road	MR295 Old Port Road, Port Kembla	MR295 Five Islands Road, Port Kembla	
MR295	Five Islands Road	MR295 Darcy Road, Port Kembla	MR522 King Street, Warrawong	
MR295	Five Islands Road	MR522 King Street, Warrawong	HW1 Princes Highway, Unanderra	
MR513	Mt Ousley Rd	Picton Rd, Mt Ousley	Princes Hwy, Bulli Tops	
MR522	Shellharbour Rd	Five Islands Rd, Warrawong	Princes Hwy, Dunmore	
MR581	Springhill Rd	Five Islands rd Cringilla	Swan St Coniston	
MR581	Corrimal Street	Swan Street, Coniston	MR581 Bourke Street, North	

			Wollongong	
MR581	Bourke Street	MR581 Corrimal Street, North Wollongong	HW1 Flinders Street, North Wollongong	
MR 602	Masters Rd	F6 Southern Freeway, Mt St Thomas	Springhill Rd, Coniston	
MR611	Lake Entrance Rd	HW1 Princes Highway, Oak Flats	MR522 Shellharbour Road, Warilla	
MR612	Picton Road	HW2 Hume Highway, Wilton	MR620 Remembrance Drive, Picton	
MR613	Northcliffe Dr	Princes Hwy, Kembla Grange	King St, Warrawong	
MR620	Remembrance Driveway	HW2 Hume Hwy	WollondillyShire / Camden boundary	
MR626	Northern Distributor	F6 Southern Freeway, Gwynneville	HW1 Princes Highway, North Wollongong	
MR 671	Port Kembla Rd	Corrimal St Coniston	Coal Terminal Road Coniston	
MR676	Sydney Rd, Goulburn	HW2 Hume Highway, Goulburn North	MR256 Union Street Goulburn	
MR676	Clinton Street	MR676 Auburn Street	MR676 Cowper Street	
MR676	Cowper Street	MR676 Clinton Street	MR676 Hume Street	
MR 676	Hume Street	MR676 Cowper Street	HW2 Hume Highway	
F6	Southern Fwy	MR95 Picton Rd Gwynneville	Princes Hwy, Yallah	<b>(southbound vehicles must remain in the travel lanes under the bridge at University Avenue, Gwynneville)</b>
F6	Southern Freeway	HW1 Princes Highway, Waterfall	HW1 Princes Highway, Bulli Tops	
MR7626	The Barry Way	MR286 Kosciuszko Road	Lee Avenue Jindabyne	
<b>South West NSW</b>				



Road No	Route	Starting point	Finishing point	Conditions
HW15	<b>Barton Hwy</b>	NSW/ACT border	Hume Hwy	
	Koskiuzsko Road	Junction HW4 Snowy Mountains Highway, Cooma	MR7626 The Barry Way	
HW20	Riverina Hwy	Jindera-Bungowannah Rd	Greater Hume Shire /Albury City boundary	
HW78	<b>Olympic Hwy:</b>	Mid Western Hwy west of Cowra	Hume Hwy north of Albury	<b>Excluding—</b> Railway overbridge 1.2 kilometres north of Junee Railway overbridge 3.1 kilometres south of Cootamundra,
MR243	Gundagai–Junee–Coolamon–Grong Grong Rd	Gundagai	Newell Hwy	
MR57	Junee–Temora–Condobolin–Nyngan Rd	Olympic Way, Old Junee	Newell Hwy east of Wyalong	
MR84	Bowning–Temora Rd	Olympic Way, Wallendbeen	MR57, Temora	
MR84	Burley Griffin Way	Hume Highway	Yass Harden Shire Boundary	
MR387	Temora to Newell Hwy	MR 57, Temora	Newell Hwy, Mirrool	
MR211	Holbrook–Wagga Wagga Rd	Sturt Hwy, Wagga Wagga	Hume Hwy north of Holbrook	
MR331	Berrigan–Walbundrie–Holbrook Rd	Jungellic Gilmore Rd MR85 north of Jingellic	Lowesdale Uarna Rd Daysdale	
MR85	Jingellic Rd Gilmore	Snowy Mountains Hwy south of Gilmore	NSW/Vic border Jingellic	
MR627	Alpine Way	MR628 Tumbarumba Murray River Rd	NSW/VIC border	
MR284	Tumbarumba–Little Billabong Rd	Jingellic Gilmore RD MR85	Hume Hwy HW2 Little	

		west of Tumbarum ba	Billabong	
MR384	Tumbarumba–Wagga Wagga Rd	MR284 Tumbarum ba–Little Billabong Rd	Hume Hwy HW2 Kyeamba	
MR384	Tumbarumba–Wagga Wagga Rd	Sturt Hwy HW14, Forest Hill	Hume Hwy HW2 south of Kyeamba	
MR370	(Howlong–Kywong Rd)	Sturt Hwy, HW14 Kywong	Riverina Hwy HW20east of Howlong	
MR131	Lowesdale –Urana Rd)	Riverina Hwy HW20	Albury Urana Rd MR125 south of Urana	
MR314	Honour Ave	Edward St Corowa	Wahgunyah Bridge Rd Corowa	
MR86	Corowa–Riverina Hwy Rd	NSW/Vic border Corowa	Riverina Hwy HW20	
MR250	(Edward St, Corowa)	MR86 (Sanger St, Corowa)	MR550 (Deniliquin Rd)	
MR550	(Corwra Tocumwal Rd – Jerilderie St – Deniliquin Rd)	Melbourne St (MR314), Corowa	Tocumwal	
MR226	Barooga –Cobram Bridge	NSW/Vic border	Corowa Tocumwal Rd MR550, Barooga	
MR363	Barooga -Berrigan Rd	Corowa Tocumwal Rd (MR550), Barooga	Riverina Hwy (MR20) south of Berrigan	
MR564	Berigan-Jerilderie Rd	Riverina Hwy HW20 Berrigan	Newell Hwy HW17, south of Jerilderie	
MR280	Wondalga–Tumblong Rd	Jingellic Gilmore Rd (MR85), Wondalga	Sylvias Gap Rd, Tumblong	
MR59	Collingullie Jerilderie Rd	Sturt Hwy (HW14), Collingullie	Newell Hwy (HW17) north of Jerilderie	

MR356	Oaklands Rd	Riverina Hwy HW20 Berrigan	Daysdale Jerilderie Rd MR323	
MR323	Jerilderie Daysdale Rd	Lowesdale Urana Rd north of Daysdale	Newell Hwy HW17 , Jerilderie	
MR543	The Rock–Coolamon Rd	Wagga Wagga Ardlethan Rd (MR240), Coolamon	Olympic Hwy HW78, The Rock	
MR87	Coolac–Cootamundra Rd	Hume Hwy HW2, Coolac	Olympic Hwy HW78 Cootamund ra	
MR235	Cootamundra–MR84 Rd	Olympic Hwy HW78 Cootamund ra	Burley Griffin Way Stockinbing al	
MR385	Urana–Morundah Rd	Chapman St Urana	Newell Hwy HW17, Morundah	
MR125	Albury–Walbundrie– Urana Rd	Wagga Rd Albury	Vardy St Urana	
MR547	Jindera–Walla Park Rd	Albury Urana Rd MR125 north of Jindera	Culcairn Walbundrie Rd MR332 north of Walla Walla	
H20	<b>Riverina Hwy</b>	NSW/Vic border at Bethanga Bridge	Newell Hwy HW17 Finley	
MR197	Merino Vale Dr Howlong	Riverina Hwy, Howlong	NSW/Vic border	
H14	<b>Sturt Hwy</b>	Hume Hwy north of Tarcutta	Newell Hwy, Narrandera	
MR279	Tumut–Gundagai Rd	Snowy Mountains Hwy west of Tumut	Hume Hwy Gundagai	
MR314	Melbourne St, Mulwala	NSW/Victorian border	Federation Ave (MR550)	
MR241	Gunning – Boorowa – Young - Temora Road	MR52 Yass Road, Gunning	MR57 Old Junee to Nyngan Road, Temora	

**Part 3 – 4.6 metre high vehicle routes in Shire and Council areas (excluding the Sydney Region)**

Shire or Council Area				
Albury City Council				
Road No	Route	Starting Point	Finishing Point	Conditions
	Annette Crescent, Albury	Catherine Crescent	To end	
	Borella Rd, Albury	Young St	Drome St	
	Boronia St, Albury	Union Rd	Nowra St	
	Catherine Crescent	Wagga Road	Dallinger Road	
	Conrad Place, Albury	Dallinger Road	Entire length	
	Dallinger Road	Racecourse Road	To end	
	David Street	Hume Street	Hovell Street	
	Drome St, Albury	Borella Rd	North St	
	Ebden St, Albury	Wodonga Place	Macauley St	
	Fallon Street	Knights Road	Elizabeth Mitchell Drive	
	Hope Court, Albury	Jelbart Rd	Entire length	
	Hovell Street	David Street	470 to 482 Hovell Street	
	Hudson Crescent, Albury	Dallinger Rd	Reiff Street	
	Hume St, Albury	Young St	Wodonga Pl	
	Jelbart Rd, Albury	North St	Hope Court	
	Kaitlers Rd, Albury	Wagga Rd	BTR Factory aapprox 340 mtres from Wagga Rd	
	Macauley St, Albury	Hume St	Atkins St	
	Mate St, Albur	Wagga Rd	North St	
	North St, Albury	Young St	Jelbart Rd	
	Nurigong St	Townsend St	555 Nurigong St	
	Racecourse Road	Fallon Street	Dallinger Road / Union Road	
	Reiff St, Albury	Catherine Crescent	To end	
	Thurgoona Drive, Albury	Wagga Rd	Travel Stop Way	
	Travel Stop Way, Albury	Thurgoona Drive	End Of Rd	
	Titanium Court	Jelbart Road	To end	

	Townsend Street	Ebden Street	Nurigong Street	
	Union Road	Racecourse Road	Mate St	
	Wagga Rd, Albury	Hume Freeway	Mate St	
	Wodonga Place, Albury	Hume St	NSW/VIC border	
	Young St, Albury	North St	Borella Rd	
	Wodonga Place, Albury	Hume St	NSW/VIC border	
	<b>Ballina Shire Council</b>			
<b>Road No</b>	<b>Route</b>	<b>Starting point</b>	<b>Finishing point</b>	<b>Conditions</b>
	River Drive Ballina	Pacific Hwy (H10)	South Ballina Beach Rd	
	South Ballina Beach Road, Ballina	River Drive	Mosquito Creek (3.3km east of River Drive)	
	Dann's Lane Ballina	River Drive	End of Maintenance Limit(0.98km east of River Drive)	
	Keith Hall Lane, Ballina	River Drive	End of Maintenance Limit(2.6km east of River Drive)	
	Carrs Lane, Ballina	River Drive	End of Maintenance Limit(2.1km east of River Drive)	
	Empire Vale Road, Ballina	River Drive	End of Maintenance Limit(3.6km east of River Drive)	
	Purdies Lane, Ballina	River Drive	End of Maintenance Limit(1.1km east of River Drive)	
	Moylans Lane Ballina	River Drive	Reedy Creek Road	
	Carneys	River Drive	Sneesbys Lane	

	Lane, Ballina			
	Sneesbys Lane, Ballina	River Drive	End of lane Ballina	
	Floods Lane, Ballina	River Drive	End of Maintenance Limit(0.7km east of River Drive)	
	Churchs Lane, Ballina	Empire Vale Rd	End of Maintenance Limit(1.3 km east of River Drive)	
	Reedy Creek Road, Ballina	Empire Vale Rd	Moylans Lane	
	Patches Beach Road, Ballina	Sneesbys Lane	Patches Beach Lane	
	Owens Lane, Ballina	Pacific Highway (H10)	2km east of Pacific Highway	
	Meaney's Lane, Ballina	Pacific Highway (H10)	End of Maintenance Limit(2.0km east of Pacific Highway)	
	Eltham Rd	Lismore Ballina Boundary	Teven Rd, Ballina Council	
MR7734	Tintenbar-Tevern Rd	Pacific Hwy HW10	Eltham Rd	
<b>Bathurst City</b>				
<b>Road No</b>	<b>Route</b>	<b>Starting point</b>	<b>Finishing point</b>	<b>Conditions</b>
	All classified and local roads <b>except</b> : - Rocket St (MR54), low bridge superstructure, 4.5 metres - Russell St, low railway underpass, 4.04 metres			
<b>Berrigen Shire Council</b>				
<b>Road No</b>	<b>Route</b>	<b>Starting point</b>	<b>Finishing point</b>	<b>Conditions</b>
	Burma Rd	McCullochs Rd	Hutsons Rd	
	Cobram Rd	Racecourse Road	MR363 (Berrigan - Barooga Rd)	
	Coldwells Rd	MR363 (Berrigan - Barooga Rd)	Back Barooga Rd	
	Daysdale Berrigan	Corowa/ Berrigan	Oaklands Road	

	Rd	Council Boundary	(MR356), Berrigan	
	Hennessy St, Tocumwal	MR 550 (Mulwala - Tocumwal Rd)	Hutsons Rd	
	Golfcourse Rd	MR 550 (Mulwala - Tocumwal Rd)	MR226 (Barooga - Cobram Rd)	
	Howe St, Finley	Riverina Highway	Plumptons Rd	
	Huestons, Rd	Plumptons Rd	Lawlors Rd	
	Hutsons Rd	Hennessy St	Burma Rd	
	Kennedys Rd	MR363 (Berrigan - Barooga Rd)	Womboin Rd	
	McCullochs Rd	Racecourse Rd	Thorburns Rd	
	Melrose Rd	Woolshed Rd	MR363 (Berrigan - Barooga Rd)	
	Murray Street, Tocumwal	MR 550 (Mulwala - Tocumwal Rd)	Racecourse Rd	
	Plumptons Rd	Tongs Street, Finley	Woolshed Rd	
	Quicks Rd, Tocumwal	MR 550 (Mulwala - Tocumwal Rd)	End of Quicks Rd	
	Racecourse Rd, Berrigan	Cobram Street	Riverina Highway	
	Racecourse Rd, Tocumwal	The Rocks Rd	Newell Highway	
	The Rocks Rd	Adcocks Rd	Woolshed Rd	
	Tongs St, Finley	Newell Highway	Howe St	
	Victoria Park Rd	MR 564 (Berrigan - Jerilderie Rd)	1.2km east of Shands Rd	
	Woolshed Road, Tocumwal	Riverina Highway (SH20)	Tocumwal- Mulwala Road, (MR550)	
	Stan Collie Causeway	Murray Bridge River Crossing (Victoria / New South Wales border crossing)	MR550 Mulwala- Barooga Road intersection	
<b>Blayney Shire Council</b>				
<b>Road No</b>	<b>Route</b>	<b>Starting point</b>	<b>Finishing point</b>	<b>Conditions</b>
	All roads within the Blayney Shire with the <b>exception</b> of the following roads (due to low railway underpasses): Forest Reefs Road at Millthorpe			

	Newbridge Road between Blayney and Moorilda			
MR390	Blayney–Hobbys Yards Rd	Mid Western Regional MR6 Blayney	Goulburn Ilford RD MR54 Trunkey	
<b>Byron Shire Council</b>				
<b>Road No</b>	<b>Route</b>	<b>Starting point</b>	<b>Finishing point</b>	<b>Conditions</b>
	Pearce's Rd Booyung	Lismore City Council boundary	Waterloo St	
	Waterloo St	Pearce's Rd Booyung	end Waterloo St	
	Gulgan Road, Mullumbimby	Pacific Highway southern interchange	Pacific Highway northern interchange	<b>NSW Sugar Milling Co-operative be required to contact Council prior to harvest to arrange for any overhanging trees along the routes to be lopped at their cost.</b>  <b>These routes listed in this table apply only to Sugar Cane Harvesting Trucks.</b>
	Mullumbimby Road, Mullumbimby	Gulgan Road	Argyle Street	
	Queen Street, Mullumbimby	Argyle Street	Northern End	
	Argyle Street, Mullumbimby	Mullumbimby Road	Burringbar Street	
	Burringbar Street, Mullumbimby	Argyle Street	Dalley Street	
	Dalley Street, Mullumbimby	Tincogan Street	Jubilee Avenue	
	Jubilee Avenue, Mullumbimby	Dalley Street	Coolamon Scenic Drive	
	Coolamon Scenic Drive, Mullumbimby	Jubilee Avenue	Myocum Road	
	Myocum Road, Mullumbimby	Coolamon Scenic Drive	Pacific Highway (Ewingsdale Interchange)	
	Tyagarah Road, Tyagarah	Myocum Road	Pacific Highway	
	McAuley's Lane, Mullumbimby	Myocum Road	900 m north east of Myocum Road intersection	
	Tincogan Street, Mullumbimby	Dalley Street	Murwillumbah Road	



	by			
	Murwillumbah Road, Mullumbimby	Tincogan Street	Main Arm Road	
	Main Arm Road, Mullumbimby	Murwillumbah Road / Coolamon Scenic Drive	The Pocket Road	
	Kennedy's Lane, Tyagarah	Myocum Road	Pacific Highway	
	Wilfred Street, Billinudgel	Pacific Highway	Brunswick Street	
	Brunswick Street, Billinudgel	Wilfred Street	The Pocket Road	
	Middle Pocket Road	2.5km NW of Pocket Rd	Brunswick Street	
	The Pocket Road, Billinudgel	Middle Pocket Road	1.2 km west of Middle Pocket Road intersection	
	Willows Road, The Pocket	Middle Pocket Road	Southern end	
	Coopers Lane, Main Arm	Main Arm Road	Southern end	
	Midgen Flat Road, Broken Head	Broken Head Road	1.5 km west of Broken Head Road to the cane pad.	
<b>Clarence Valley Council</b>				
<b>Road No</b>	<b>Route</b>	<b>Starting point</b>	<b>Finishing point</b>	<b>Conditions</b>
	Watts Lane (East) Harwood Island	Pacific Highway	Mill Road	
	Mill Road Harwood Island	Watts Lane (East)	Harwood Sugar Mill weighbridge entrance approx 260 m from Watts Lane	
	Dobie St, Grafton (High Vehicle Bypass)	Prince St (MR83)	Villiers St	
	Villiers St, Grafton (High Vehicle Bypass)	Dobie St	Fitzroy St (MR83)	

<b>Coolah Shire</b>				
<b>Road No</b>	<b>Route</b>	<b>Starting point</b>	<b>Finishing point</b>	<b>Conditions</b>
	All roads within Coolah Shire			
<b>Cooma Monaro Council</b>				
<b>Road No</b>	<b>Route</b>	<b>Starting point</b>	<b>Finishing point</b>	<b>Conditions</b>
	Airport Rd, Cooma	Polo Flat Rd	C & C self Storage at end of road	
	Geebung St, Cooma	Polo Flat Rd	Entire length	
MR7624	Polo Flat Rd- Carlaminda Rd	Saleyards Rd	Monaro Hwy North Cooma	
	Saleyards Rd, Cooma	Carlaminda Rd	Monaro Hwy (SH19)	
<b>Corowa Shire</b>				
<b>Road No</b>	<b>Route</b>	<b>Starting point</b>	<b>Finishing point</b>	<b>Conditions</b>
	Daysdale Berrigan Rd [	Lowesdale Urana Rd (MR131), Daysdale	Corowa/ Berrigan Council Boundary	
	Hopeful Rd, Corowa	Riverina Hwy (SH20)	BCowra Greater Hume Boundary	
	Edward St Corowa	Federation Ave	Parliament St	
	Hudson's Rd, Corowa	Redlands Rd (MR299)	Entire length	
	Parliament St, Corowa	Queen St	Edward St (MR250)	
	Queen St, Corowa	Federation Ave (MR134)	Parliament St	
<b>Dubbo City</b>				
<b>Road No</b>	<b>Route</b>	<b>Starting point</b>	<b>Finishing point</b>	<b>Conditions</b>
	All classified and local roads east of Newell Hwy (SH17) <b>except:</b> - Albion Hills Rd, approx 5km east of Wongarbon, low railway underpass - Railway Lane, approx 3.5km west of Wongarbon, low railway underpass			

<b>Eurobodalla Shire Council</b>				
<b>Road No</b>	<b>Route</b>	<b>Starting point</b>	<b>Finishing point</b>	<b>Conditions</b>
	Acacia Close, Dalmeny	Mort Avenue, Dalmeny	Entire Length	
	Mort Avenue, Dalmeny	HW1 Princes Highway	Acacia Close, Dalmeny	
	Shelley Road, Moruya Industrial Park	HW1 Princes Highway	Entire Length	
<b>Forbes Shire</b>				
<b>Road No</b>	<b>Route</b>	<b>Starting point</b>	<b>Finishing point</b>	<b>Conditions</b>
	All classified and local roads east of Newell Hwy (SH17) <b>except</b> James St, Forbes [low underpass, 3.3 metres clearance]			
<b>Glen Innes Severn Council</b>				
MR7706	Emmaville Rd	Gwydir Hwy MR12 Glen Innes	Emmaville Inverell Rd south of Emmaville	
	Gordon Rd, west of Emmaville	Emmaville-Inverell road	Inverell Glenn Innes Boundary	
	Emmaville-Inverell road	Emmaville Rd (MR7706), west of Emmaville	Gordon Rd, west of Emmaville	
	Strathbogie Rd	Gordon Rd	Martin St, Glenn Innes	
<b>Gosford City Council</b>				
	Kangoo Rd, Somersby	Central coast Hwy (HW30)	Coles Myer Logistics Centre	
RR7757	Racecourse Road, Gosford	Southern Intersection with HW30 Central Coast Highway, West Gosford	Northern Intersection with HW10 Pacific Highway,	

			Gosford	
	<b>Goulburn Mulwaree</b>			
<b>Road No</b>	<b>Route</b>	<b>Starting point</b>	<b>Finishing point</b>	<b>Conditions</b>
	Clinton Street	MR676 Cowper Street	Deccan Street	
	Cowrang Place	Lillkar Road, Goulburn	Entire length	
	Deccan Street	Clinton Street	MR54 Goulburn to Crookwell Road	
	Ducks Lane, Goulburn	MR676 Hume Street	Carr Street	
	Finlay Road, Goulburn	MR676 Hume Street	Robinson Street	
	Finlay Road Goulburn	MR676 Hume Street	Sloane Street	
	Sloane Street Goulburn	MR79 Clinton St	Garroorigang Road	
	Grafton Street	Reynolds Street	Sloane Street	
	Garroorigang Road Goulburn	Sloane Street	Mazamet Road	
	Lillkar Road	Ducks Lane, Goulburn	Entire length	
	Mazamet Road Goulburn	HW2 Hume Highway	Entire Length	
	Robinson Street Goulburn	Lansdowne Street	Finlay Road	
	Sloane Street	Grafton Street	MR79 Clinton Street	
	Sowerby Street	MR676 Hume Street	Lockyer Street	
	Lockyer Street	Sowerby Street	Mobil Service Station Exit	
	Reynolds Street	Union Street	Grafton Street	
	Union Street	MR676 Old Hume Highway	Reynolds Street	
	<b>Greater Hume Shire Council</b>			
<b>Road No</b>	<b>Route</b>	<b>Starting point</b>	<b>Finishing point</b>	<b>Conditions</b>
	Hopeful Rand Rd, Hume	Cowra/ Greater Hume Boundary	Berrigan-Walbundrie-Holbrook Rd (MR331)	

	Glenellen Rd	Jindera–Walla Park Rd (MR547)	Wagga Rd	
	Henty Cookardinia Rd, Henty	Olympic Hwy (MR78)	Henty machinery field days site, approx 6.3km from Hwy	
	Bowna Wymah Ferry Rd (MR282)	Hume Hwy (MR2), Bowna	River Rd, Wymah	
	River Rd	Bowna Wymah Ferry Rd (MR282) , Wymah	Jingellic Gilmore Rd (MR85), Jingellic	
	<b>Gundagai Council</b>			
<b>Road No</b>	<b>Route</b>	<b>Starting point</b>	<b>Finishing point</b>	<b>Conditions</b>
	William St	West St	Charlotte St	
	Muttama Rd	Shire Boundary	Hume Highway	
	Nangus Rd	Hume Highway	Shire Boundary	
	Wee Jasper Rd	Shire Boundary	Shire Boundary	
	Gocup Rd	Jessops Lagoon Rd	Shire Boundary	
	Adelong Rd	Sylvias Gap Rd	Shire Boundary	
	Old Hume Highway	Detroit Rd	Hume Highway	
	Brungle Rd	Tumut Rd	Darbalara Rd	
	Adjungbilly Rd	Gobarralong Rd	Threeways Rd	
	Nanangroe Rd	Adjungbilly Rd	End	
	Gobarralong Rd	Hume Highway	Hopewood Rd	
	Burra Rd	Muttama	West Street	
	Bethungra Rd	Nangus Rd	Shire Boundary	
	Oura Rd	Nangus Rd	Shire Boundary	
	Tenandra Rd	Hulong St	Bangus st	
	Bangus St	Hulong St	Tenandra Rd	
	Lewins Ln	Hume Highway	End	
	Edwardstown Rd	Hume Highway	Gocup Rd	
	Slate Quarry Rd	Brungle Rd	End	
	Stuckeys Rd	Brungle Rd	End	
	Tarrabandra Rd	Brungle Rd	Brungle Rd	
	Darbalara Rd	Brungle Rd	Gobarralong Rd	
	Redhill Rd	Adjungbilly Rd	End shire boundary	
	Threeways Rd	Nanangrove Rd	Wee Jasper Rd	

	Happy Valley Rd	Brungle Rd	Springfield Property	
	Bundarbo Rd	Shire Boundary	Nanagroe Rd	
	Hopewood Rd	Gobarralong Rd	Bundarbo Rd	
	Crowes Rd	Gobarralong Rd	Cooininee Rd	
	Caulderwood Rd	Muttama Rd	Coggans Rd	
	Wambidgee Rd	Muttama Rd	Burra Rd	
	Reno Rd	Burra Rd	End	
	Backstation Ck Rd	Nangus Rd	End	
	Oakhills Rd	Nangus Rd	Smarts Rd	
	Soldier Settlers Rd	Nangus Rd	Nangus Rd	
	Commons Farm Rd	Soldier Settlers Rd	End	
	Dollarvale Rd	Bethungra Rd	Shire Boundary	
	O'Briens Rd	William St	End	
	Phillip St	O'Briens Rd	Charlotte St	
	Charlotte St	Phillip St	William St	
	Jessops Lagoon Rd	Hume Highway	Gocup Rd	
	Tumblong Rd	Sylvias gap Rd	Adelong Rd	
	Dog on Tuckerbox Rd	Hume Highway	Hume Highway	
	Kimo Rd	Nangus Rd	End	
	Sylvias Gap Rd	Tumblong Rd	Hume Highway	
	Deltroit Rd	Hume Highway	Old Hume Highway	
	Yabtree Rd	Old Hume Highway	End	
	Scholz Rd	Snow Mountains Highway	End	
	Rosedale Rd	Hume Highway	End	
	Tumblong Reserve Rd	Hume Highway	End	
	Adelong Ck Rd	Hume Highway	End Beerena Rd	
	School Rd (Tumblong)	Adelong Rd	End	
	Snowball Rd	Edwardstown Rd	End	
	Readfords Rd	Edwardstown Rd	End	
	Sandy Ck Rd	Tarrabandra Rd	Brungle Rd	
	Beerena Rd	Hume Highway	End	
	Kangaroo Mt Rd	Gobarralong Rd	End	
	Carrs Rd	Darbalara Rd	End	
	Kangaroo Vale Rd	Darbalara Rd	End	
	Lucerndale Rd	Adelong Rd	End	
	Luadra Rd	Adelong Rd	End	

	Fernhill Rd	Redhill Rd	End	
	Adjungbilly Village Rd	Redhill Rd	Shire Boundary	
	Fullers Ln	Hume Highway	End	
	Black Andrews Rd	Nanangroe Rd	State Forest	
	Fairview Rd	Wee Jasper Rd	Shire Boundary	
	Merivale Rd	Nanangroe Rd	Bundarbo Rd	
	Stockdale Rd	Hopewood Rd	End	
	Parsons Ck Rd	Adjungbilly Rd	Nanangroe Rd	
	Sommerset Rd	Hume Highway	End	
	Cooininee Rd	Crowes Rd	Hume Highway	
	Cooneys Ck Rd	Hume Highway	End	
	Spring Dam Rd	Hume Highway	Coggans Rd	
	Coggans Rd	Hume Highway	Caulderwood Rd	
	Harvey Park Ln	Hores Ln	End	
	Hoares Ln	Caulderwood Rd	Muttama Rd	
	Banisters Ln	Burra Rd	End	
	Finlays Ln	Bridge st	Wambidgee Rd	
	Armours Ln	Hoares Rd	Wambidgee Rd	
	Carberrys Ln	Hume Highway	End	
	Attwoods Ln	Armours Ln	End	
	Warralong Rd	Hume Highway	End	
	Willis Rd	Sheepstation Ck Rd	Brawlin Springs Rd	
	Brawlin Springs Rd	Yammatree Rd	Shire Boundary	
	Yammatree Rd	Burra Rd	Shire Boundary	
	Ardmore Rd	Burra Rd	End	
	Lockhart Rd	Brawling Springs Rd	End	
	Long Tunnel Rd	Reno Rd	End	
	Springvale Rd	Oakhills Rd	End	
	Smarts Rd	Oakhills Rd	End	
	Chandlers Rd	Oura Rd	End	
	Youngs Rd	Oura Rd	End	
	Sandy Falls Rd	Gobarralong Rd	End	
	Sheepstation Ck Rd	Burra Rd	End Willis Rd	
	Mingay Rd	Hume Highway	End	
	Riverview Rd	Crowes Rd	End	
	Leonards Rd	Hume Highway	End	
	Mahers Rd	Burra Rd	End	
	Reef Ck Rd	Muttama Rd	End	
	Norris Rd	Nangus Rd	End	
	Cooba Rd	Bethungra Rd	End	

	Ginendoe Rd	Yammatree Rd	End	
	Rays Rd	Bethungra Rd	End	
	Hazledene Rd	Nangus Rd	End	
	Rawilla Rd	Muttama Rd	Shire Boundary	
	Native Dog Ck Rd	Soldier Settlers Rd	End	
	Nangus Tip Rd	Nangus Rd	Soldier Settlers Rd	
	Nea St, Muttama	Bridge st	End	
	Armstrong St, Muttama	Bridge St	End	
	Bridge St, Muttama	Finlays Lane	Old Gundagai Rd	
	Woodstock Ln	Oura Rd	Nangus Rd	
	Mantons Rd	Burra Rd	End	
	Makehams Rd	Oakhills Rd	End	
	Mt Adrah Church Rd	Snowy Mountains Highway	Snowy Mountains Highway	
	Dalkieth Rd	O'Briens Rd	End	
	Five Mile Ck Rd	Dog on Tuckerbox Rd	End	
	Cookeys Beach Rd	Tarabandra Rd	End	
	Benool Rd	Bethungra Rd	End	
<b>Gunnedah Shire Council</b>				
<b>Road No</b>	<b>Route</b>	<b>Starting point</b>	<b>Finishing point</b>	<b>Conditions</b>
	<p>1. Access is available on all regional and local roads within the Gunnedah Shire <b>except</b>:</p> <ul style="list-style-type: none"> <li>- Quia Road at the railway underpass</li> <li>- Unnamed Road off Ross Road at the railway underpass adjacent to the grain silos</li> </ul> <p>2. Within the township of Gunnedah access is permitted only to the following streets:</p> <ul style="list-style-type: none"> <li>- Chandos Street from Kamilaroi Highway (SH29) to Kelvin Road</li> <li>- Those approved for B-Double operation</li> </ul>			
<b>Guyra Shire Council</b>				
<b>Road No</b>	<b>Route</b>	<b>Starting point</b>	<b>Finishing point</b>	<b>Conditions</b>
	<p>1 Access is available within the township of Guyra to the following streets <b>only</b>:</p> <ul style="list-style-type: none"> <li>- Ollera St (East) to Stevenson St</li> <li>- Baldersleigh Rd</li> </ul>			



	<ul style="list-style-type: none"> <li>- Balbair St from Baldersleigh Rd to Lagoon St</li> <li>- Coventry St from Maples St to Ryanda St</li> <li>- Elm St from Stevenson St to southern town limit</li> <li>- Everett St from New England Hwy to Waste Transfer Depot end of road</li> <li>- Lagoon St from Ollera St to Balbair St</li> <li>- Lagoon Rd from Sandon St to western Town Limit</li> <li>- Llangothlin St form Ollera st to Northern town limit</li> <li>- Manse St from Prisk St to Stevenson St</li> <li>- Mayples St From New England Hwy to Coventry St</li> <li>- Prisk St from Ollera St (MR135) to Manse St</li> <li>- Ryanda St from Starr St to Coventry St</li> <li>- Sandon St fromLagoon Rd to Starr st</li> <li>- Starr St from Sandon St to Elm St)</li> <li>- Stevenson St</li> </ul> <p>2 Access is available to the local roads network outside the township of Guyra <b>except:</b></p> <ul style="list-style-type: none"> <li>- Albion Flat Road</li> <li>- Amethyst St</li> <li>- Dettmans Road</li> <li>- Kookabookra Road</li> <li>Swimming Pool Roa</li> </ul>			
<b>Road No</b>	<b>Route</b>	<b>Starting point</b>	<b>Finishing point</b>	<b>Conditions</b>
	Guyra-Ebor Road, Guyra	Ollera Street	Eastern Town Limit	
	Sandon Street, Guyra	New England Highway	Ryanda Street	
<b>Gwydir Shire Council</b>				
7705	North Star Rd	Yetman Tamworth Rd Gournama	Bruxner Hwy HW16	
<b>Harden Shire Council</b>				
<b>Road No</b>	<b>Route</b>	<b>Starting point</b>	<b>Finishing point</b>	<b>Conditions</b>
	Allan Street.	Burley Griffin Way (MR84)	Allman Street	
	Allman Street	Burley Griffin Way (MR84)	Allan Street	
	Araluen Road	Swift St	To Gateway (approx 3.6km from Swift St)	
	Audley Road	Hume Hwy (MR2)	Hume Hwy (MR2)	
	Aurville Road	North Street	Cattle Yards Road	
	Ayrlie Road	Cullinga Mines	Nimby Road	

	Road		
Back Creek Road	Kingsvale Road	Boundary Road	
Back Demondrille Road	Vernon Street	Harden Wombat Rd (MR379)	
Back Nubba Road.	Nubba Road.	Cootamundra Boundary	
Back Wombat Road.	Manning Street.	Boundary Road.	
Barjai Road	Saleyards Road	Barwang Road	
Barwang Road	Saleyards Road	Moppity Road	
Beggan Beggan Road	Cullinga Mines Road	Cootamundra Boundary	
Belmont Road	Hume Hwy (MR2)	Gundagai Boundary	
Benmore Road	Blind Creek Road	Benmore Road	
Berramangra Road	McMahons Reef Road	Hume Hwy (MR2)	
Bethune Road	McMahons Reef Road	“Bethune” (approx 1.5km from McMahons Reef Rd)	
Bibaringa Road	Olympic Hwy (MR78)	Young Boundary	
Bingara Road	Barwang Road	Saleyards Road	
Blanya Road	Barwang Road	End of Road	
Blind Creek Road	Barwang Road	End of Road	
Bobbara Road	McMahons Street	Yass Shire Boundary	
Bonnie Doon Road	Kingsvale Road	Bonny Doon Gate (approx 950m from Kingsvale Rd)	
Bonoak Road	Eulie Road	End of Road	
Boundary Road	Bibaringa Road	Back Wombat Road	
Brennans Lane.	Harden Wombat Rd (MR379)	Wombat Creek Road.	
Bundarbo Road	Riverside Drive (MR381)	Gundagai Boundary	
Chinamans Creek Road.	Harden Wombat Rd (MR379)	Nubba Road.	
Chippendale Road	Wombat Creek Road	Chippendale (approx 690m from Wombat Creek Rd)	
Colarado Road.	Burley Griffin Way (MR84)	Cootamundra Boundary	
Colenso Road	Cunningar Rd	“Colenso”	

		(MR380)	(approx 2.4km from Cunningar Rd)	
	Corringle Road.	Nubba Road.	“Corringle” (approx 1.4km from Nubba Rd)	
	Cullinga Mines Road	Harden Hugiong Rd (MR381)	Cootamundra Boundary	
	Cunningar Road (MR380)	Burley Griffin Way (MR84)	Yass Cowra Rd (MR56)	
	Cusack Road	Moppity Road	Cunningar Rd (MR380)	
	East Street	Albury Street (MR84)	End of Road	
	Eblana Road	McMahons Reef Rd	“Glenore” (approx 1.8km from McMahons Reef Rd)	
	Ellerslie Road.	Olympic Hwy (MR78)	End of Road	
	Erin Road	Barwang Road	Jellambi Road	
	Eubindal Road	Galong Road	Yass Shire Boundary	
	Eulie Road	Harden Hugiong Rd (MR381)	Cunningham Creek	
	Fairview Road	Cunningar Rd (MR380)	Kalangan Road	
	Fernbank Road	Ventnor Road	Pine Road	
	Futter Park Road	Harden Hugiong Rd (MR381)	Beggan Beggan Road	
	Galong Road	Burley Griffin Way (MR84)	Boorowa Shire Boundary	
	Garratt Road	McMahons Reef Road	Garratt Ramp (approx 7km from McMahons Reef Rd)	
	Gladstone Road	Harden Wombat Rd (MR379)	Back Creek Road	
	Glen Ayr Road	Harden Hugiong Rd (MR381)	Falkirk (approx 10.4km from Harden Hugiong Rd)	
	Glenroy Lane	Burley Griffin Way (MR84)	Back Nubba Road	
	Gloaming Road	Barwang Road	Jellambi Road	
	Goorama Road	Cunningar Rd (MR380)	Galong Road	
	Harden Wombat	Burley Griffin	Olympic Hwy	

	Road (MR379)	Way (MR84)	(MR78)	
	Hilltop Road	Harden Hugiong Rd (MR381)	Back Jugiong Road	
	Holman Road	Back Demondrille Rd	Currawong Road	
	Jellambi Road	Barwang Road	Cunningar Rd (MR380)	
	Kalangan Road	Galong Road	Cunningar Rd (MR380)	
	Kanoona Road	Bouyeo Road	End of Road	
	Kiaora Road	Illawong Road	Kiaora Gate (approx 920m from Illawong Road)	
	Killarney Road	Galong Road	Killarney Gate	
	Kingsvale Road	Harden Wombat Rd (MR379)	Kingsvale Village (approx 10km from Harden Wombat Rd)	
	Linden Road	Burley Griffin Way (MR84)	McMahons Street	
	Lulworth Road	Barwang Road	End of Road	
	Lynwood Road	Barwang Road	Cunningar Rd (MR380)	
	Merton Road	Currawong Road.	Holman Road	
	Moola Road	McMahons Reef Road	End of Road	
	Moppity Road	Cunningar Rd (MR380)	Young Shire Boundary	
	Newington Road	Burley Griffin Way (MR84)	Lynwood Ramp (approx 4.5km from Burley Griffin Way)	
	Nimby Road	Harden Hugiong Rd (MR381)	Cootamundra Boundary	
	Noongal Road	Barwang Road	Yammara Road	
	Nubba Road.	Harden Wombat Rd (MR379)	Olympic Hwy (MR78)	
	Oaklands Road	Harden Hugiong Rd (MR381)	Oaklands (approx 2.6km from Harden Hugiong Rd)	
	Prunevale Road	Kingsvale Road	End of Road	
	Race Creek Road.	Back Wombat Road.	Olympic Hwy (MR78)	
	Riverside Drive (MR381)	Hume Hwy (MR2)	Hume Hwy (MR2)	

	Rosehill Road	Harden Hugiong Rd (MR381)	Cootamundra Boundary	
	Rutlands Road	East Street	End of Road	
	Saleyards Road	Barwang Road	End of Road	
	Simmonds Road	East Street	End of Road	
	Spring Creek Road	Colorado Road	Spring Creek	
	Substation Road	Burley Griffin Way (MR84)	First Ramp (approx 300m from Burley Griffin Way)	
	Swift St	Vernon St	Araluen Road	
	Timberley Road	McMahons Reef Road	End of Road	
	Vernon St	Swift St	Burley Griffin Way (MR84)	
	Westbourne Road	Berremangra Road	Hume Hwy (MR2)	
	Westend Lane	Hume Hwy (MR2)	Westend (approx 1.2km from Hume Hwy)	
	Windora Road	Harden Hugiong Rd (MR381)	Windora (approx 1.4km from Harden Hugiong Rd)	
	Woburn Road	Bouyeo Road	Woburn (approx 1.8km from Bouyeo Road)	
	Wombat Creek Road	Harden Wombat Rd (MR379)	Wombat Creek Road	
	Woodlands Road	Gladstone Road	Kingsvale Road	
	Woodstock Road	Bobbara Road	“Woodstock” (approx 1km from Bobbara Road)	
	Wynwood Road	Burley Griffin Way (MR84)	Bouyeo Road	
	Yammara Road	Barwang Road	Saleyards Road	
<b>Hume Shire Council</b>				
<b>Road No</b>	<b>Route</b>	<b>Starting point</b>	<b>Finishing point</b>	<b>Conditions</b>
MR282	Jingellic– Tumbarumba Rd	Jingellic	Hume Hwy, Bowna	
<b>Inverell Shire Council</b>				

Road No	Route	Starting point	Finishing point	Conditions
MR187	MR187 Inverell- Yetman road via Wallangra	Warialda-Yetman road (MR63)	Gwydir Hwy HW12 west of Inverell	
MR134	Bingara- Delungra- Road	Yetman- Tamworth road (MR63) north of Bingara	AshfordGwydir Hwy HW12 Delungra	
MR137	Inverell Bonshaw Rd	Gwydir Hwy HW12 Inverell	Bruxner Hwy HW16 east of Bonshaw	
	Delungra Ashford R	Gwydir Hwy (MR12), Delungra	Ely Rd, Ashford	
	Rocky Creek Rd – Emmaville Rd	Inverell Glenn Innes Boundary (Gordon Rd)	Bruxner Hwy (MR16), west of Maidenhead	
<b>Kyogle Council</b>				
Road No	Route	Starting point	Finishing point	Conditions
	Bentley Rd (MR544), Kyogle Council	Summerland Way (MR83)	Richmond Valley Council boundary	
	Hillyards Rd, Kyogle Council	Bentley Rd (MR544)	Borabee Creek Rd	
<b>Lake Macquarie</b>				
Road No	Route	Starting point	Finishing point	Conditions
	Pendlebury Rd, Cardiff	Munibung Rd	23 Pendlebury Rd (Smith Snack Food Depot)	
	Munibung Road and Mitchell Drive, Cardiff	MR527 – Macquarie Rd	Car Carrier depot in Mitchell Rd	
<b>Lismore City Council</b>				
Road No	Route	Starting point	Finishing point	Conditions

	Rogerson Road	Tatham Road	Coraki Road	
	Tatham Road	Bruxner Highway	Shire boundary	
	Frame Road	Tatham Road	Rogerson Road	
	Flood Reserve Road	Rogerson Road	Poole Road	
	Coraki Road	Ferris Lane	Walsh Lane	
	Goswell Road	Coraki Road	End of road	
	Oakland Road	Wyrallah Road	Shire boundary	
	Yeagerton Road	Sway Bay Road	End of road	
	Tuckurimba Road	Swan Bay Road	Paff Lane	
	Leslie Lane	Wyrallah Road	Tickle Lane	
	Mason Road	Mathieson Lane	Tucki Road	
	Mathieson Lane	Wyrallah Road	Mason Road	
	Wyrallah Road	Mathieson Lane	Buckendoon School Lane	
	Old Swan Bay Road	Oakland Road	Swan Bay Road	
	Swan Bay Road	Wyrallah Road	Tuckurimba Road	
	Sheehan Road	Tuckurimba Road	Wyrallah Road	
	McBrien Road	Sheehan Road	End of road	
	Paff Lane	Tuckurimba Road	Maxwell Lane	
	Maxwell Lane	Paff Lane	Wyrallah Road	
	McCaughey Road	Wyrallah Road	End of road	
	Tuckean Island Road	Wyrallah Road	Hoare Lane	
	Hoare Lane	Tuckean Island Road	Broadwater Road	
	Dungarubba Road	Tuckean Island Road	Stibbard Lane	
	Stibbard Lane	Dungarubba Road	Broadwater Road	
	Broadwater Road	Wyrallah Road	Plenkovich Rd	
	Plenkovich Road	Broadwater Road	End or road	
	Bagotville Road	Roadwater Road	Shire boundary	
	Banks Lane	Broadwater Road	End of road	
	Kilgin Road	Broadwater Road	Bank Street	
	Bank Street	Kilgin Road	Court Street	
	Court Street	Bank Street	Forest Road	
	Forest Road	Court Street	Buckendoon School Lane	
	Buckendoon School Lane	Wyrallah Road	End of lane	
	Thomson Lane	Wyrallah Road	Forest Rd	
	Williams Lane	Wyrallah Road	End of road	
	Union St, Lismore	Elliott Rd (HW 16)	Casino St	

	Casino St, Lismore	Union St	Kyogle Rd	
	Kyogle Rd, Lismore	Casino St, South Lismore	Richmond Valley Shire Council boundary	
	Eltham Rd, Lismore City Council	Lismore- Bangalow Rd (MR65)	Teven Rd, Ballina Council	
	Houghlahans Creek Rd, Lismore City Council	Eltham Rd	Pearce Rd	
	Pearce Rd, Lismore City Council	Houghlahans Creek Rd	Byron Shire Council boundary	
RR7734	Tintenbar Rd , Ballina Council	Pacific Hwy (HW10)	Teven Rd	
<b>Lithgow City</b>				
<b>Road No</b>	<b>Route</b>	<b>Starting point</b>	<b>Finishing point</b>	<b>Conditions</b>
	All classified roads <b>except:</b> - Tarana-Sodwalls Rd (MR255), low railway underpass - Inch St & Bells Rd, Lithgow, low railway underpass - Coerwull Rd, Lithgow, low railway underpass - George Coates Avenue , Lithgow, low railway underpass - James St Lithgow, low railway underpass			
<b>Liverpool Plains Shire Council</b>				
<b>Road No</b>	<b>Route</b>	<b>Starting point</b>	<b>Finishing point</b>	<b>Conditions</b>
	Loder Street, Quirindi	Nelson St (MR126)	End of Road	
	Pryor Street, Quirindi.	George St (MR130)	Davies St	
	Centre Street, Quirindi.	Fairburn Street	Cross Street	
	Cross Street, Quirindi	Centre Street	Hawker St (MR130)	
	Fairburn Street, Quirindi	Cross Street	Hawker St (MR130)	
	Allnutt Street, Quirindi	Nowland St	Borah Creek Rd	
	Russell Street, Quirindi	Dewhurst St (MR128)	End of road near Railway line west of	



			Dewhurst St	
	Russell Street, Quirindi	Kamilaroi Hwy (MR29)	End of road near Railway line east of Dewhurst St	
	Duke Street, Quirindi	Kamilaroi Hwy (MR29)	Russell Street	
	Henry Street, Quirindi	George St (MR130)	Davies St	
	Young Street, Quirindi	Allnutt Street	Seven Creeks Rd	
	Silo Road, Werris Creek	Gap Road (MR579)	End of road	
	Parks Street, Werris Creek	Single St (MR130)	Werriston Road	
	Werriston Road, Werris Creek	Parks Street	Glen Alpine Rd	
	Russell Street, Werris Creek	Single St (MR130)	Stock Route Road	
	Stock Route Road, Werris Creek.	Russell Street	Back Werris Creek Rd	
	Steele Street, Spring Ridge	Darby Road (MR129)	End of road	
	Martyn Street, Wallabadah	New England Hwy (MR9)	Elizabeth St	
	Elizabeth Street, Wallabadah	Martyn Street	Maria St (MR126)	
	Merriwa Willow Tree Rd (MR358)	New England Hwy (MR9)	Blackville Road	
	Williewarina Road, Caroon	Coonabarabran Rd (MR129)	Bundella Rd	
	Ellerslie Street, Premer	Coonabarabran Rd (MR129)	End of road	
	Premer Street, Premer	Ellerslie Street	End of road	
	Bundella Road, Pine Ridge	Kamilaroi Hwy (MR29)	Rockgedgiel Rd, Bundella	
	Blackville Road, Blackville	Yarraman Rd	Merriwa Willow Tree Rd (MR358)	
	Yarraman Rd, Blackville	Blackville Road	Dimby Lane	
	Bartons Lane, Blackville	Yarraman Rd	Bundella Road	
	Dimby Lane, Blackville	Yarraman Rd	Bundella Road	

	Alford Street, Currabubula	Davis St (MR130)	Werris Creek Rd (MR130)	
MR126	(Quirindi- Wallabadah road)	New England Hwy (MR9), Wallabadah	Kamilaroi Hwy (MR29), Quirindi	
MR579	(Gap Rd)	Quirindi West Tamworth Rd (MR130), Werris Creek	Kamilaroi Hwy (HW H29) south of Breeza	
<b>Maitland City Council</b>				
<b>Road No</b>	<b>Route</b>	<b>Starting point</b>	<b>Finishing point</b>	<b>Conditions</b>
MR101	High St (MR101)	HW9 New England Highway at Johnson St roundabout	Maitland City Link Rd	
	Ken Tubman Drive	Maitland City Link Rd	High St (Heritage Mall)	
	Maitland City Link Rd	Ken Tubman Drive	High St (MR101)	
	High St	Ken Tubman Drive	HW9 New England Highway – Les Darcy Drive, South Maitland	
<b>Moree Plains Shire</b>				
<b>Road No</b>	<b>Route</b>	<b>Starting point</b>	<b>Finishing point</b>	<b>Conditions</b>
	Il classified and local roads east of the Newell Hwy <b>except:</b> - Shire Road 200 Gwyderfield Rd), low railway underpass, 3.4 metres			
<b>Muswellbrook Shire Council</b>				
<b>Road No</b>	<b>Route</b>	<b>Starting point</b>	<b>Finishing point</b>	<b>Conditions</b>
	Market St	Bridge St (New England Hwy HW9)	Victoria St	
	Victoria St	Market St	Bell St	
	Bell St	Victoria St	Maitland St	

			(New England Hwy HW9)	
	<b>Narrabri Shire</b>			
<b>Road No</b>	<b>Route</b>	<b>Starting point</b>	<b>Finishing point</b>	<b>Conditions</b>
	All classified roads and local roads east of Newell Hwy (SH17) <b>except:</b>			
	<ul style="list-style-type: none"> <li>- Shire Road 22, Boston St Bridge over Namoi River, approx 1km east of Boggabri</li> <li>- Shire Road 6 (Eulah Creek Road), Bullawa Creek Bridge, approx 12 kms east of Narrabri</li> <li>- Maitland St, Narrabri railway overpass</li> <li>- Selina St, Narrabri, railway overpass</li> </ul>			
	<b>Narromine Shire</b>			
<b>Road No</b>	<b>Route</b>	<b>Starting point</b>	<b>Finishing point</b>	<b>Conditions</b>
	All roads within Narromine Shir			
	<b>Newcastle City Council</b>			
<b>Road No</b>	<b>Route</b>	<b>Starting point</b>	<b>Finishing point</b>	<b>Conditions</b>
	Broadmeadow Road, Broadmeadow	MR82 Griffiths Road	Clyde Street	
MR603	Carnley Ave Kotara to New Lambton	HW23 Charlestown Rd	MR326 Bridges Rd New Lambton	
	Clyde Street Hamilton North	Broadmeadow Road	No. 46 Clyde Street	
MR7772	Elizabeth St (MR7772)	MR316 – Hannell St	Darling St (MR7772)	
MR223	Lambton Rd New Lambton to Broadmeadow	MR326 Turton Rd New lambton	MR604 Bruncker Rd Broadmeadow	
	Parker St	Elizabeth St (MR7772)	End of road	
	Park Avenue Kotara	MR326 Northcotte Dve	Holding Yards Near Searle St	
	Darling St (MR7772)	Elizabeth St (MR7772)	Robertson St (MR7772)	
	Robertson St (MR7772)	Darling St (MR7772)	Bourke St	

	Bourke St	Robertson St (MR7772)	Cowper St	
	Cowper St	Bourke St	Dennison St	
	Dennison St	Cowper St	End of road	
MR604	– Belford St and Tudor St	MR223 – Lambton Rd, Broadmead ow	MR82 – Parry Street, Newcastle West	
<b>Oberon Council</b>				
<b>Road No</b>	<b>Route</b>	<b>Starting point</b>	<b>Finishing point</b>	<b>Conditions</b>
	All roads within Oberon Council			
<b>Orange City</b>				
<b>Road No</b>	<b>Route</b>	<b>Starting point</b>	<b>Finishing point</b>	<b>Conditions</b>
	Dairy Creek Rd	Mitchell Hwy (MR7)	Elsham Ave	
	Elsham Ave	Leewood Dr, southern end	McNeilly Ave	
	Ash St	Elsham Ave	Huntley Rd	
	Huntley Rd	Ash St	Forest Rd (MR245)	
	Forest Rd (MR245)	Huntley Rd	Sharp Rd	
	Sharp Rd	Forest Rd (MR245)	Anson St	
	Anson St	Sharp Rd	Gardiner Rd	
	Gardiner Rd	Anson St	Woodward St	
	Woodward St	Gardiner Rd	Summer St (MR7)	
	Racecourse Rd (MR528)	Woodward St (MR528)	Canoblas Rd	
	Canoblas Rd	Racecourse Rd (MR528)	Ploughman's Lane	
	Ploughman's Lane	Canoblas Rd	Cargo Rd (MR237)	
	Cargo Rd – Coronation Dr (MR237)	Mitchell Hwy (MR7)	Orange City Boundary	
	Burrendong Way (MR573)	Mitchell Hwy (MR7)	Dawson's Gate Rd	›
	Dawson's Gate Rd	Burrendong Way (MR573)	Clergate Rd	›

	Clergate Rd	Dawson's Gate Rd	Peisley St	▸
	Peisley St	Clergate Rd	Dalton St	▸
	Dalton St	Peisley St	McLachlan St	▸
	McLachlan St	Margaret St	Mitchell Hwy (MR7)	▸
	Margaret St	McLachlan St	Leeds Parade	▸
	Leeds Parade	Margaret St	Abattoirs (approx 5km from Margaret St)	▸
	Edward St	Mitchell Hwy (MR7)	McNeilly Ave	▸
	McNeilly Ave	Edward St	Elsham Ave	▸
	Leewood Dr	Elsham Ave, southern entrance	Elsham Ave, northern entrance	▸
	Northern Distributor Road, Orange	Leeds Parade	Mitchell Highway [H7]	
	Strathgrove Way, Orange	Clergate Road	Clergate Road end of road	Both Directions
<b>Palerang Shire Council</b>				
<b>Road No</b>	<b>Route</b>	<b>Starting point</b>	<b>Finishing point</b>	<b>Conditions</b>
	Bombay Rd	MR270 Araluen rd Braidwood	Farringdon Rd Bombay	<b>NOTE:</b> Travel not permitted on school days between the hours of 7:30 – 9:00am and 3:00 - 4:30pm
	Farringdon Rd	Bombay Rd Braidwood	.Jinglemoney property	<b>NOTE:</b> Travel not permitted on school days between the hours of 7:30 – 9:00am and 3:00 - 4:30pm
	Monkittee Street, Braidwood	Lascelles Street (MR51 Kings Hwy)	Cowper Street, entrance to 'Bedervale'	
MR270	Wallace Street	MR51 Lascelles Street, Braidwood	Coghill Street, Braidwood	<b>Note:</b> Travel not permitted

				on school days between the hours of 7:30 – 9:00am and 3:00 - 4:30pm
<b>Queanbeyan City Council</b>				
<b>Road No</b>	<b>Route</b>	<b>Starting point</b>	<b>Finishing point</b>	<b>Conditions</b>
	Uriarra Rd,	NSW/ACT border Queanbeyan	Crawford St, Queanbeyan	
	Crawford St, Queanbeyan	Uriarra Rd	MR 51 Kings Hwy	
	Kendall Ave,	Canberra Ave	Patterson Parade, Queanbeyan	
	Patterson Parade	Kendall Avenue, Queanbeyan	Entire Length, Queanbeyan	
<b>Richmond Valley Council</b>				
<b>Road No</b>	<b>Route</b>	<b>Starting point</b>	<b>Finishing point</b>	<b>Conditions</b>
	Reynolds Rd – Nammoona Drive, Casino	Summerland Way	Casino Regional Livestock Centre approx 10 km from Summerland way	
<b>Snowy River Shire Council</b>				
<b>Road No</b>	<b>Route</b>	<b>Starting point</b>	<b>Finishing point</b>	<b>Conditions</b>
	Lee Avenue	Barry Way	Crawford Street	
	Sturgeon Street	Crawford Street	Baggs Street	
	Baggs Street	Sturgeon Street	Lee Avenue	
	Crawford Street	Sturgeon Street	Lee Avenue	
<b>Tamworth City Council</b>				
<b>Road No</b>	<b>Route</b>	<b>Starting point</b>	<b>Finishing point</b>	<b>Conditions</b>
	Armstrong Street	Goddard Lane	End of seal – 300 mtrs	
	Armstrong Street	Phoenix Street	End of seal – 120 mtrs	

	Church Street, Tamworth	Goonoo Goonoo Road	Ebsworth Street	
	Dampier Street	Jewry Street	Oxley Highway	
	Ebsworth Street, Tamworth	Church Street	Oxley Highway (HW11)	
	Goddard Lane	Tamworth Regional Livestock Marketing Centre	Wallamore Road – 200 mtrs	
	Jewry Street	Tamworth Yetman rd	Dampier Street	
	Phoenix Street	Goddard Lane	End of seal – 700 mtrs	
	Goonoo Goonoo Road, Tamworth	Vera Street / Scotts Rd	Church Street	
	Middlebrook Road	New England Highway	Goonoo Goonoo Station cattle yards (approx. 14 km)	* Not to be used during periods of wet weather; * Tamworth Regional Council to be notified prior to proposed use regarding accessibility.
	Nundle Barry Road (via Hanging Rock	Jenkins Rd, Nundle	Barry	
MR130	Tamworth- Quirindi Rd	Wallabadah Quirindi Rd MR126 Quirindi	Oxley Hwy HW11, West Tamworth	
MR106	Nundle- Wallabadah Road	Tamworth Nundle Rd	New England Hwy north of Wallabada h	
<b>Greater Taree City Council</b>				
<b>Road No</b>	<b>Route</b>	<b>Starting point</b>	<b>Finishing point</b>	<b>Conditions</b>
	Old Bar Rd (RR7761)	Pacific Hwy (HW10)	Red Gum Rd	
	Red Gum Rd	Old Bar Rd (RR7761)	No74 Red Gum Rd	
MR192	Krambach to	MR90 Bucketts	Victoria St	

	Taree via Wingham	way Krambach	MR7776 Taree	
	Nowendoc Rd-Cooplacurripa Rd, Nowendoc to west of Wingham	Tops Rd Nowendoc	Gloucester Rd (MR192), west of Wingham	
MR90	The Bucketts Way	Manning River Drive (RR7776),Purfleet	Gloucester Rd (MR192)	
MR90	The Bucketts way	HW10 Pacific Hwy south of Karuah	MR192 Gloucester Rd south of Krambach	
RR7776	Manning River Drive	Pacific Hwy (HW10)	Commerce St (MR192)	
	Bushland Drive, Taree	Wingham Rd (MR192)	Grey Gum Rd	
	Grey Gum Rd, Taree	Bushland Drive	Muldoon St	
	Muldoon St, Taree	Grey Gum Rd	Wingham Rd (MR192)	
	Wynter St, Taree	Commerce St (MR192)	Florence St	
	Florence St, Taree	Wynter St	Manning River Drive (RR7776 - Victoria St)	
RR7776	Manning River Drive Victoria St, Taree	Macquarie St	Florence St	
	Macquarie St, Taree	Manning River Drive (RR7776 - Victoria St)	Wynter St	
<b>Tenterfield Shire</b>				
<b>Road No</b>	<b>Route</b>	<b>Starting point</b>	<b>Finishing point</b>	<b>Conditions</b>
	Killarney Rd (MR189 Legume Queensland Border Rd)	Mount Lindsay Rd (MR622)	NSW/Qld Border	
<b>Tweed Shire</b>				
<b>Road No</b>	<b>Route</b>	<b>Starting point</b>	<b>Finishing point</b>	<b>Conditions</b>
	Chinderah Bay Drive	Fingal Road off ramp	Waugh Street	4.6m high vehicles prohibited during the hours of
	Waugh Street	Chinderah Bay Drive	Pacific hwy HW10	



				8.00am- 9.30am and 2.30pm- 4.00pm on these routes
	Bakers Rd	Stokers rd	Kyogle Rd	
	Kyogle Rd	Riverview St	Bakers Rd	
	Riverview St	Wollumbin St	High School	
	Wollumbin St	Alma St	Riverview St	
	Alma St	Tweed Valley Way	Wollumbin St	
	Tweed Valley Way	Pacific Hwy Chinderah Off Ramp	Pacific hwy Yelgun Motorway	
	Bartletts Lane	Tweed Valley Way	Leddays Creek Rd	
	Leddays Creek rd	Tweed Valley Way	Bartletts Lane	
	Boyds Lane	Dulguigan Rd	Hoop Pine Rd	
	Brisbane St	Wollumbin St	Elizabeth St	
	Brooks Rd	Numinbah Rd	Baromi Rd	
	Numinbah Rd	Queensland Rd	Nobby's Ck Rd	
	Queensland Rd	Murwillumbah St	Tomewin Rd	
	Bryants Rd	Tumbulgum Rd	Turn around end	
	Tumbulgum Rd	Racecourse Rd	North to Tumbulgum deadend	
	Buchanan St	Tweed Valley Way	Turn around end	
	Byangum Rd	Wollumbin St	North Arm Rd	
	Cane Rd	Tweed Valley Way	Queensland Rd	
	Clothiers Ck Rd	Mcleod St	Norths lane	
	Clothiers Ck Rd	Rosewood ave	Raven Place	
	Commercial Rd	Wollumbin St	Turn around end	
	Cudgera Ck Rd	Pacific Motorway off ramp	Pottsville Rd	
	Dulguigan Rd	McAuleys Rd	Tomewin Rd	
	Stokers Rd	Tweed Valley Way	Mistral Rd	
	Duranbah Rd	Cudgen Rd	Eviron Rd	
	Eviron Rd	Clothiers Ck Rd	Duranbah Rd	
	Hulls Rd	Tweed Valley Way	Turn around end	
	Kellehers Rd	Pottsville Rd	Turn around end	
	Pottsville Rd	Tweed Valley Way	Cudgera Ck Rd	

	McAuleys Rd	Dulguigan Rd	Terranora Rd	
	McLeods St	Tweed Valley Way	Sugar Mill approx 400m north of Tweed Valley Way	
	Nobby's Ck Rd	Numinbah Rd	Birrigan Close	
	Norths Lane	Clothiers Ck Rd	Eviron Rd	
	Old Lismore Rd	Tyalgum Rd	Turn around end	
	Tyalgum Rd	Kyogle Rd	Old Lismore Rd	
	Park Ave	Byangum Rd	Kyogle Rd	
	Quans Lane	Tumbulgum Rd	Turn around end	
	Racecourse Rd	Cane Rd	North to Turn around end	
	Rayles Lane	McAuleys Rd	Turn around end	
	Reserve Ck Rd	Tweed Valley Way	Cudgera Ck Rd	
	Round Mountain Rd	Reserve Ck Rd	Tweed Coast Rd	
	Saunders Lane	Eviron Rd	Bartletts Rd	
	Urliup Rd	Dulguigan Rd	Braemar Place	
	Warwick Park Rd	Pottsville Rd	Turn around end	
	Wooyung Rd	Tweed Valley Way	Tweed Coast Rd	
	Rosewood Ave	Tweed Coast Road (MR450)	Clothiers Ck Rd	
	Leddays Creek Rd	Tweed Valley Way (MR679)	Bartletts Rd	
	Mistral Road	Tweed Valley Way (MR679)	Stokers Rd	
	<b>Tumbarumba Shire Council</b>			
<b>Road No</b>	<b>Route</b>	<b>Starting point</b>	<b>Finishing point</b>	<b>Conditions</b>
MR628	Tumbarumba–Murray River Rd	Alpine Way	Jingellic Gilmore Rd Tumbarumba	
	<b>Upper Hunter Shire Council</b>			
<b>Road No</b>	<b>Route</b>	<b>Starting point</b>	<b>Finishing point</b>	<b>Conditions</b>
MR105	- Scone to Moonan Flat	HW9 New England Highway – Scone	Moonan Brook Rd Moonan Flat	
	Locals roads	Moonan Brook	HW9 New	

	Ellerston to Blanford (Hunter Rd, Pages Creek Rd, Sargent Gap Rd, Isaacs Creek Rd, Timor Crawney Rd, Timor Rd) via Timor Caves, then via Timor, to Blanford	Rd, Moonan Flat	England Highway, Blanford	
<b>Wagga Wagga City Council</b>				
<b>Road No</b>	<b>Route</b>	<b>Starting point</b>	<b>Finishing point</b>	<b>Conditions</b>
	Travers St, Wagga Wagga	Moorong St (Olympic Hwy MR78)	Fitzmaurice St	
<b>Walcha Shire Council</b>				
<b>Road No</b>	<b>Route</b>	<b>Starting point</b>	<b>Finishing point</b>	<b>Conditions</b>
	Derby Street (Thunderbolts Way), Walcha	Northern Town Limit	Southern Town Limit	
	Towers Street, Walcha	Oxley Highway	End of road – 100m north of North Street	
	Jamieson Street, Walcha	Derby Street	Emu Creek Road	
	Emu Creek Road, Walcha	Jamieson St	Town Limit	
	North St	Derby Street (MR73)	End of road west of Derby St	
	Parkington St	Jamieson St	Plumtree St	
<b>Warrumbungle Shire Council</b>				
<b>Road No</b>	<b>Route</b>	<b>Starting point</b>	<b>Finishing point</b>	<b>Conditions</b>
	All roads within Warrumbungle Shire east of the Newell Hwy (MR17)			
<b>Weddin Shire</b>				
<b>Road No</b>	<b>Route</b>	<b>Starting point</b>	<b>Finishing point</b>	<b>Conditions</b>
	All classified and local roads.			

<b>Wellington Shire</b>				
<b>Road No</b>	<b>Route</b>	<b>Starting point</b>	<b>Finishing point</b>	<b>Conditions</b>
	All classified and local roads <b>except:</b>			
	<ul style="list-style-type: none"> <li>- Farnham Rd, low railway underpass, 4.4 metres</li> <li>- Deep Creek Rd, low railway underpass, 4.2 metres</li> </ul>			
<b>Wingecarribee Shire Council</b>				
<b>Road No</b>	<b>Route</b>	<b>Starting point</b>	<b>Finishing point</b>	<b>Conditions</b>
	Medway Rd (MR372), Berrima	Hume Hwy (MR2)	Mereworth Rd (MR645)	
	Mereworth Rd (MR645), Berrima	Hume Hwy (MR2)	Medway Rd (MR372), Berrima	
	Taylor Ave – Berrima Rd (MR372)	Mereworth Rd (MR645), Berrima	Douglas Rd, Berrima Junction	
	Douglas Rd, Berrima Junction	Berrima Rd (MR372)	Collins Rd	
	Collins Rd, Berrima Junction	Douglas Rd	Hardie Dux (approx 920m from Douglas Rd)	
<b>Wollondilly Shire Council</b>				
<b>Road No</b>	<b>Route</b>	<b>Starting point</b>	<b>Finishing point</b>	<b>Conditions</b>
	Burke St, Appin	Church St (MR177 – Bulli Appin Rd)	King St	Travel permitted by unladen vehicles only.
	Finns Rd, Wollondilly Shire	Menangle Rd (MR95)	Remembrance Driveway (MR620, Old Hume Hwy)	
	King St, Appin	Burke St	Jut's Tpt Depot end of road east of Burke st	Travel permitted by unladen vehicles only.
MR610	Wilton Rd	Appin Rd (MR177), Appin	Macarthur Water treatment plant	
	Cataract Rd, Appin	Wilton Rd (MR610)	Baines Masonry Blocks Brickworks	

			approx 60m from Wilton Rd	
	Technology Dr, Appin	Wilton Rd (MR610)	Entire length	
<b>Wollongong City Council</b>				
<b>Road No</b>	<b>Route</b>	<b>Starting point</b>	<b>Finishing point</b>	<b>Conditions</b>
	Coal Terminal Rd, Port Kembla	Port Kembla Rd	Loop road around Coal Loader Terminal	
	Tom Thumb Rd, Port Kembla	Springhill Rd (MR581)	Coal Terminal Rd	
	Teal Rd, Port Kembla	Tom Thumb Rd	Grain Handling Terminal	
	Christy Dr, Port Kembla	Old Port Rd (MR295)	No 6 Jetty	Westbound exit from Christy Dr <b>must turn right</b> at Old Port Rd
	Farrer Road	Tom Thumb Road, Coniston	Grain Handling Terminal, Conison	
	Graham Avenue	University Avenue, Gwynneville	MR626 Northern Distributor Gwynnevi lle	
	University Avenue	F6 Southern Freeway, Gwynneville	Graham Avenue, Gwynneville	
<b>Wyang Shire Council</b>				
<b>Road No</b>	<b>Route</b>	<b>Starting point</b>	<b>Finishing point</b>	<b>Conditions</b>
	Anzac Rd, Tuggerah	Pacific Hwy (HW10)	Gavenlock Rd	
	GavenlockRoad, Tuggerah	Anzac Rd	No53 Gavenlock Rd	Access via the dedicated and sign posted ingress/egress only located on the southern side of the property...
	Burnet Road,	Sparks Road	Woolworths	

	Warnervale		way	
	Warren Road, Warnervale	Burnet Road	'Woolworths DC' access/exit point (end of road)	
	WoolworthsWay, Warnervale	Burnet Rd	Entire Length	